





Key

- | | | | |
|---|-----------------------------------|---|---|
|  | Licence block boundary |  | Special Area of Conservation (SAC) |
|  | 10km potential zones of influence |  | Special Protection Area (SPA) |
|  | 1km buffer zone |  | Special Protection Area (SPA) draft extension |
|  | 10km buffer zone |  | RAMSAR |

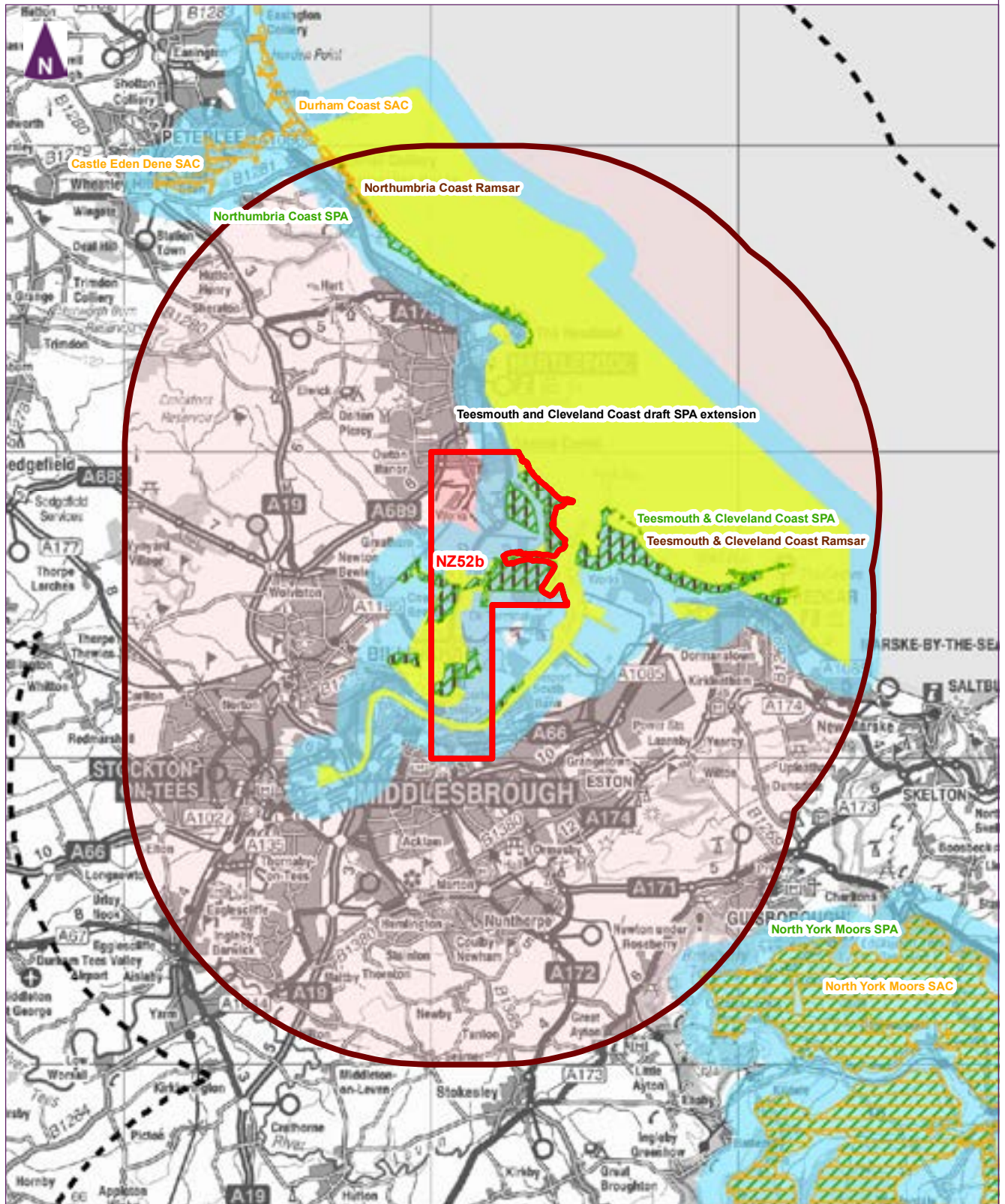


Scale at A4: 1:185,000









Habitat Regulations Assessment (HRA) of 14th Round Onshore Oil and Gas Licence Applications
 Department of Energy and Climate Change



Figure 1
HRA of Licence Application Block NZ51



Key

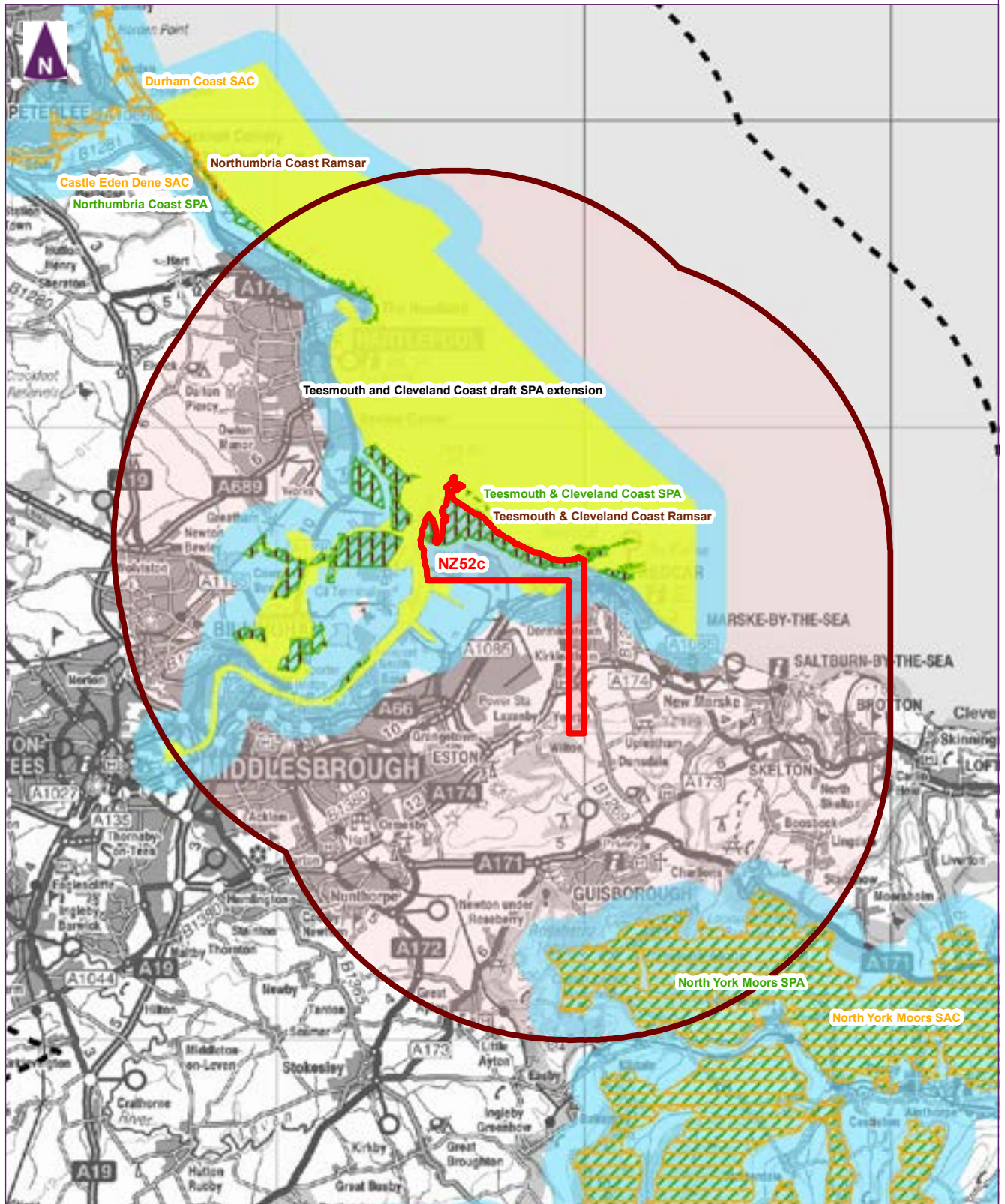
- | | | | |
|---|-----------------------------------|---|---|
|  | Licence block boundary |  | Special Area of Conservation (SAC) |
|  | 10km potential zones of influence |  | Special Protection Area (SPA) |
|  | 1km buffer zone |  | Special Protection Area (SPA) draft extension |
|  | 10km buffer zone |  | RAMSAR |





Scale at A4: 1:185,000

Habitat Regulations Assessment (HRA) of 14th Round Onshore Oil and Gas Licence Applications
 Department of Energy and Climate Change


Figure 1
HRA of Licence Application Block NZ52b



Key

- | | | | |
|---|-----------------------------------|---|---|
|  | Licence block boundary |  | Special Area of Conservation (SAC) |
|  | 10km potential zones of influence |  | Special Protection Area (SPA) |
|  | 1km buffer zone |  | Special Protection Area (SPA) draft extension |
|  | 10km buffer zone |  | RAMSAR |

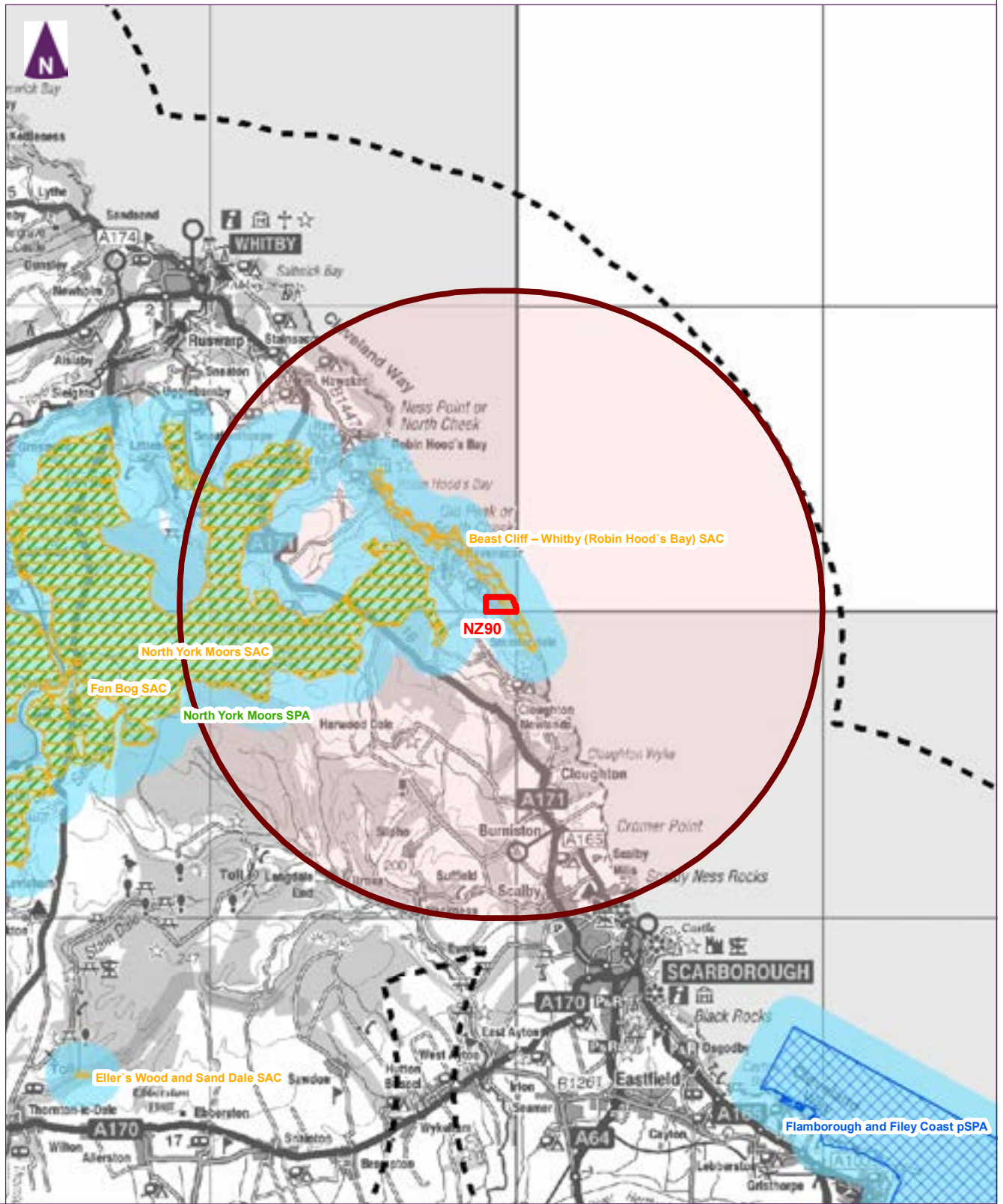


Scale at A4: 1:185,000



Habitat Regulations Assessment (HRA) of 14th Round Onshore Oil and Gas Licence Applications
 Department of Energy and Climate Change



Figure 1
HRA of Licence Application Block NZ52c



Key

- | | | | |
|---|-----------------------------------|---|------------------------------------|
|  | Licence block boundary |  | Special Area of Conservation (SAC) |
|  | 10km potential zones of influence |  | Special Protection Area (SPA) |
|  | 1km buffer zone |  | Proposed SPA (pSPA) |
|  | 10km buffer zone | | |

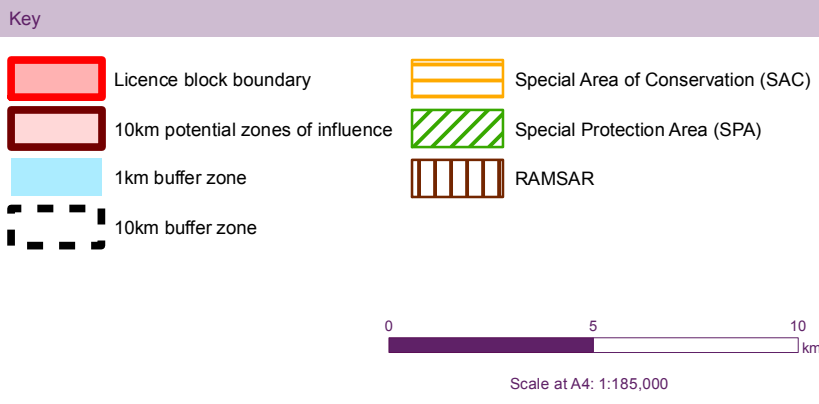
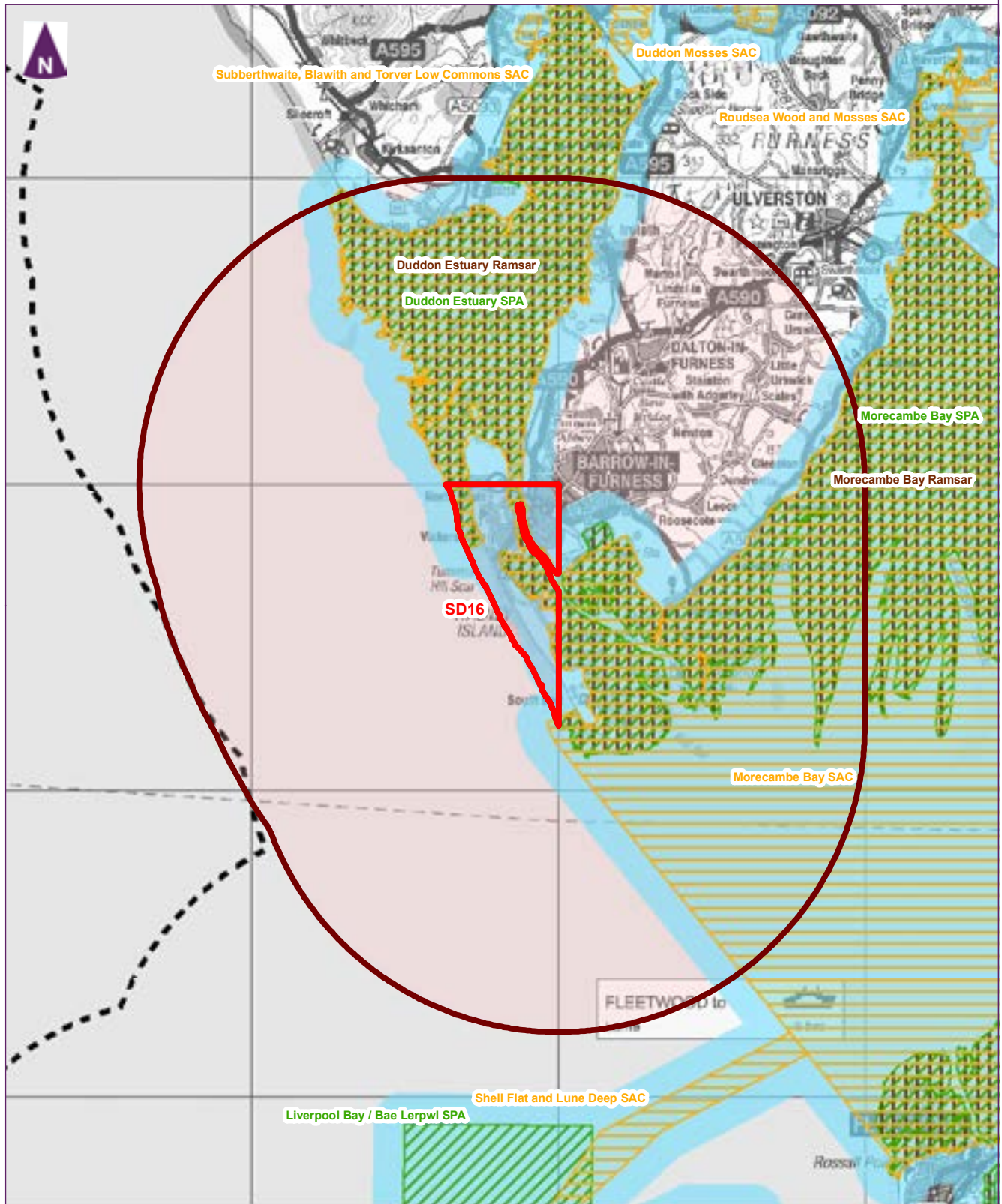


Scale at A4: 1:185,000

Habitat Regulations Assessment (HRA) of 14th Round Onshore Oil and Gas Licence Applications
 Department of Energy and Climate Change



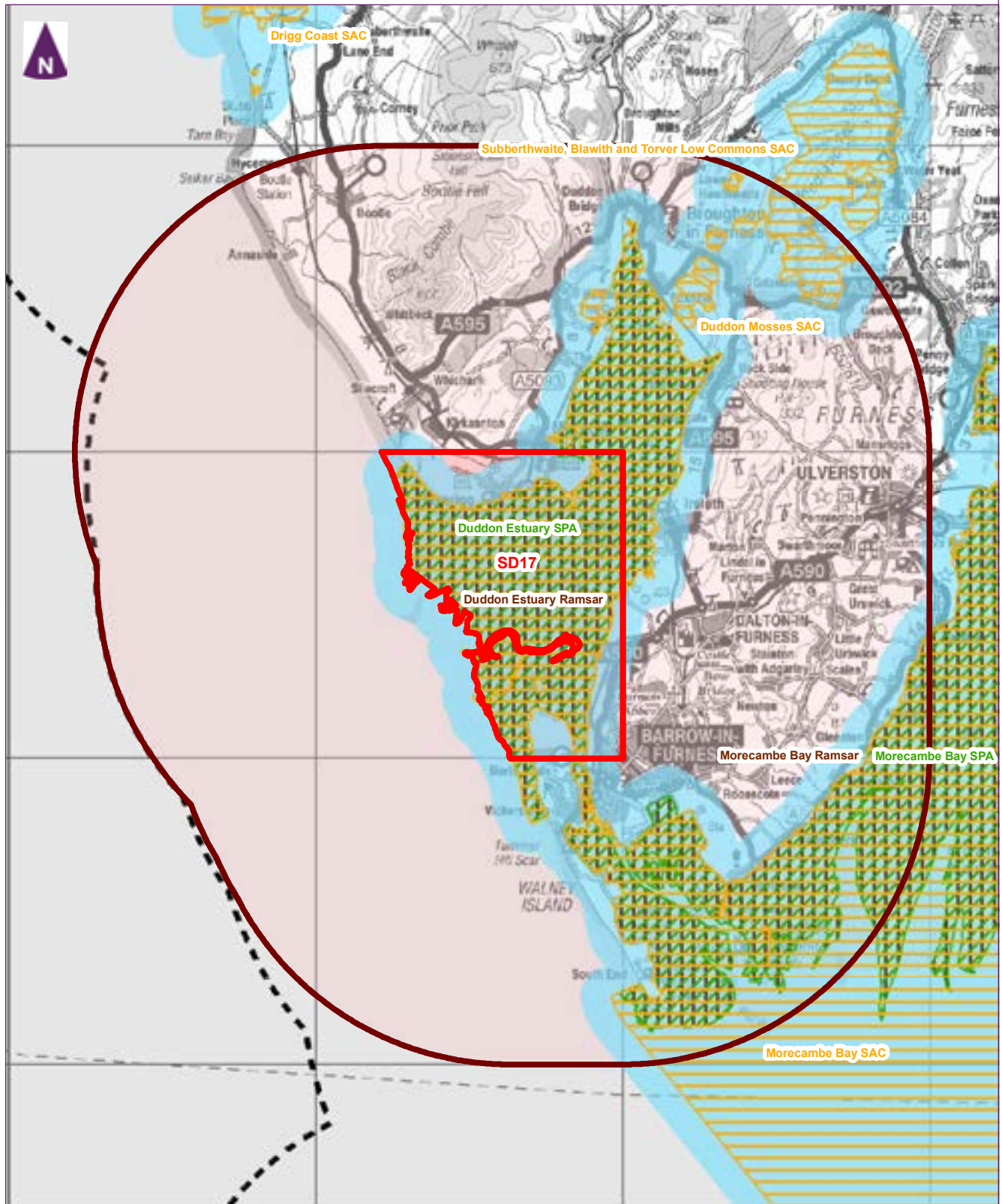
Figure 1
HRA of Licence Application Block NZ90



Habitat Regulations Assessment (HRA) of 14th Round Onshore Oil and Gas Licence Applications
 Department of Energy and Climate Change


Figure 1
HRA of Licence Application Block SD16

file: H:\Projects\33917_LEA\33917-Lea46b map package\v101\33917-Lea46c.mxd



Key

- | | | | |
|---|-----------------------------------|---|------------------------------------|
|  | Licence block boundary |  | Special Area of Conservation (SAC) |
|  | 10km potential zones of influence |  | Special Protection Area (SPA) |
|  | 1km buffer zone |  | RAMSAR |
|  | 10km buffer zone | | |

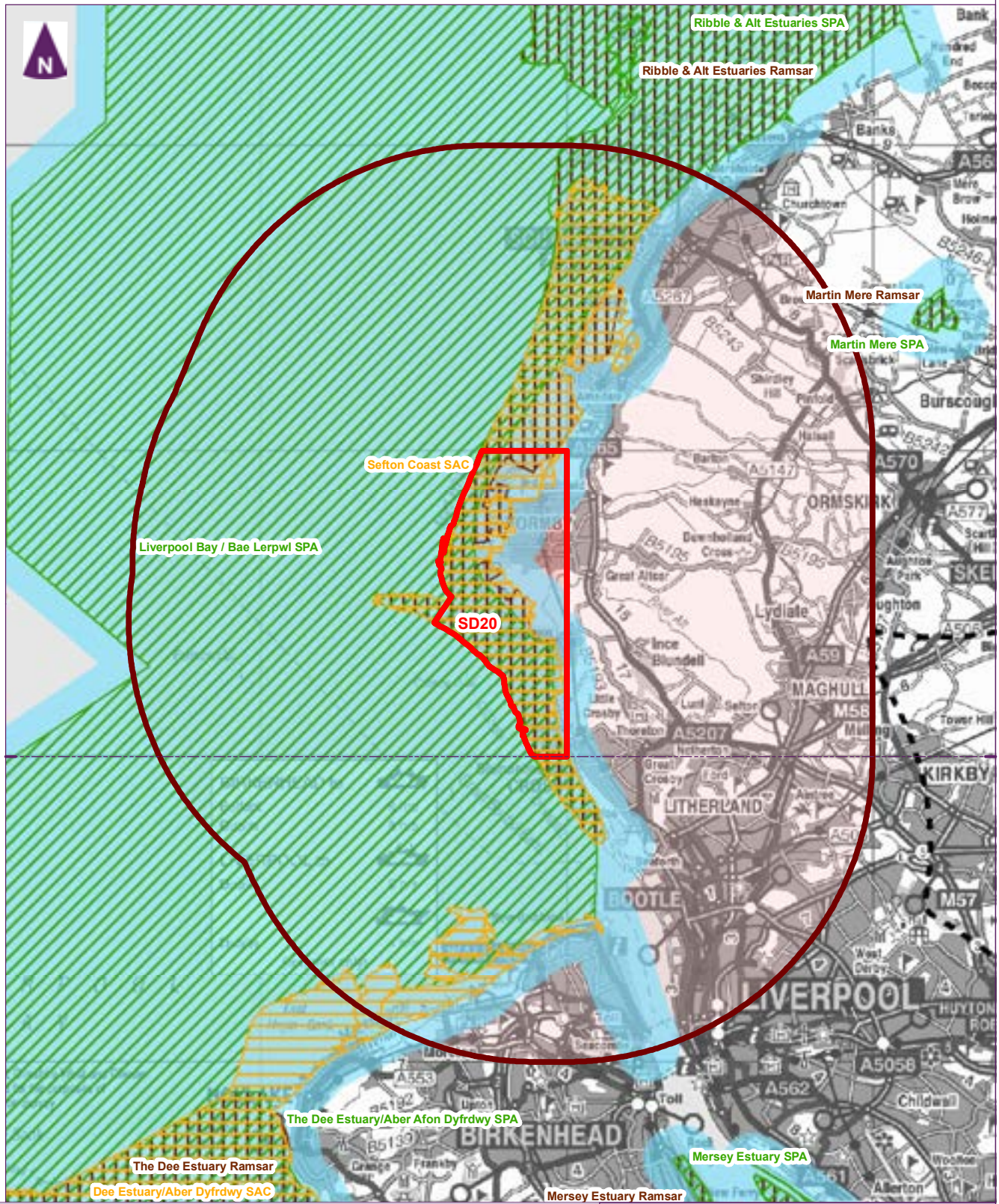


Scale at A4: 1:185,000

Habitat Regulations Assessment (HRA) of 14th Round Onshore Oil and Gas Licence Applications
 Department of Energy and Climate Change










Figure 1
HRA of Licence Application Block SD17



400000

Key

	Licence block boundary		Special Area of Conservation (SAC)
	10km potential zones of influence		Special Protection Area (SPA)
	1km buffer zone		RAMSAR
	10km buffer zone		

0 5 10
km

Scale at A4: 1:185,000

Habitat Regulations Assessment (HRA) of 14th Round Onshore Oil and Gas Licence Applications
 Department of Energy and Climate Change


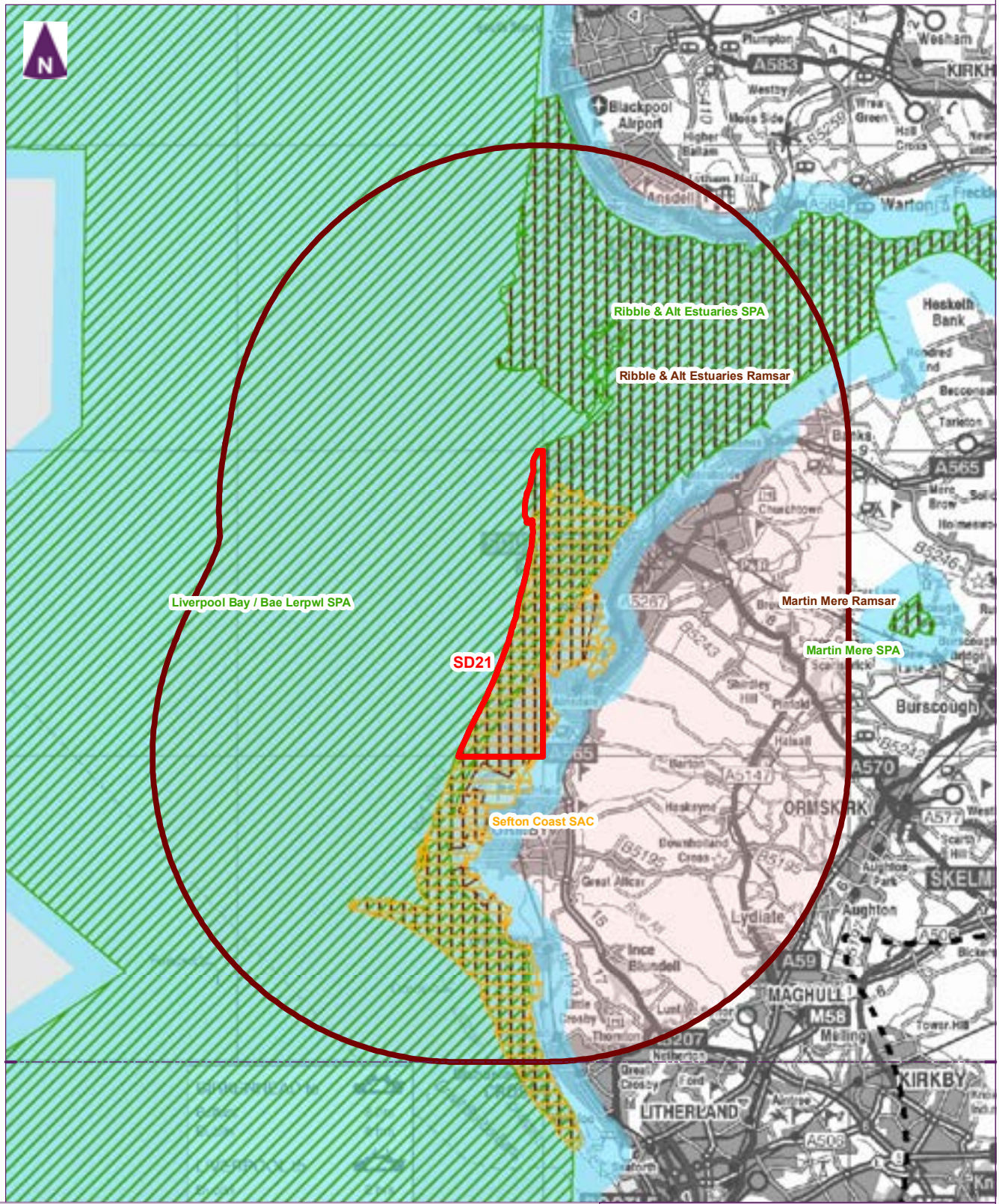


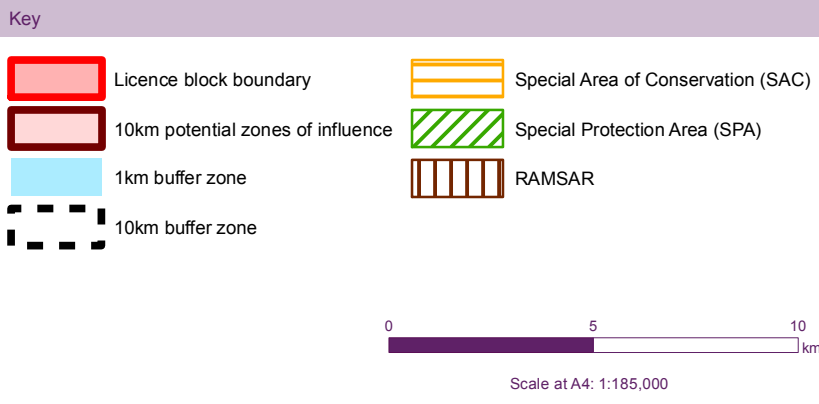
Figure 1
HRA of Licence Application Block SD20

file: H:\Projects\33917_LEA\33917-Lea46b map package\10133917-Lea46c.mxd



400000

file: H:\Projects\33917_LEA\33917_Lea46b map package\v101\33917_Lea46c.mxd




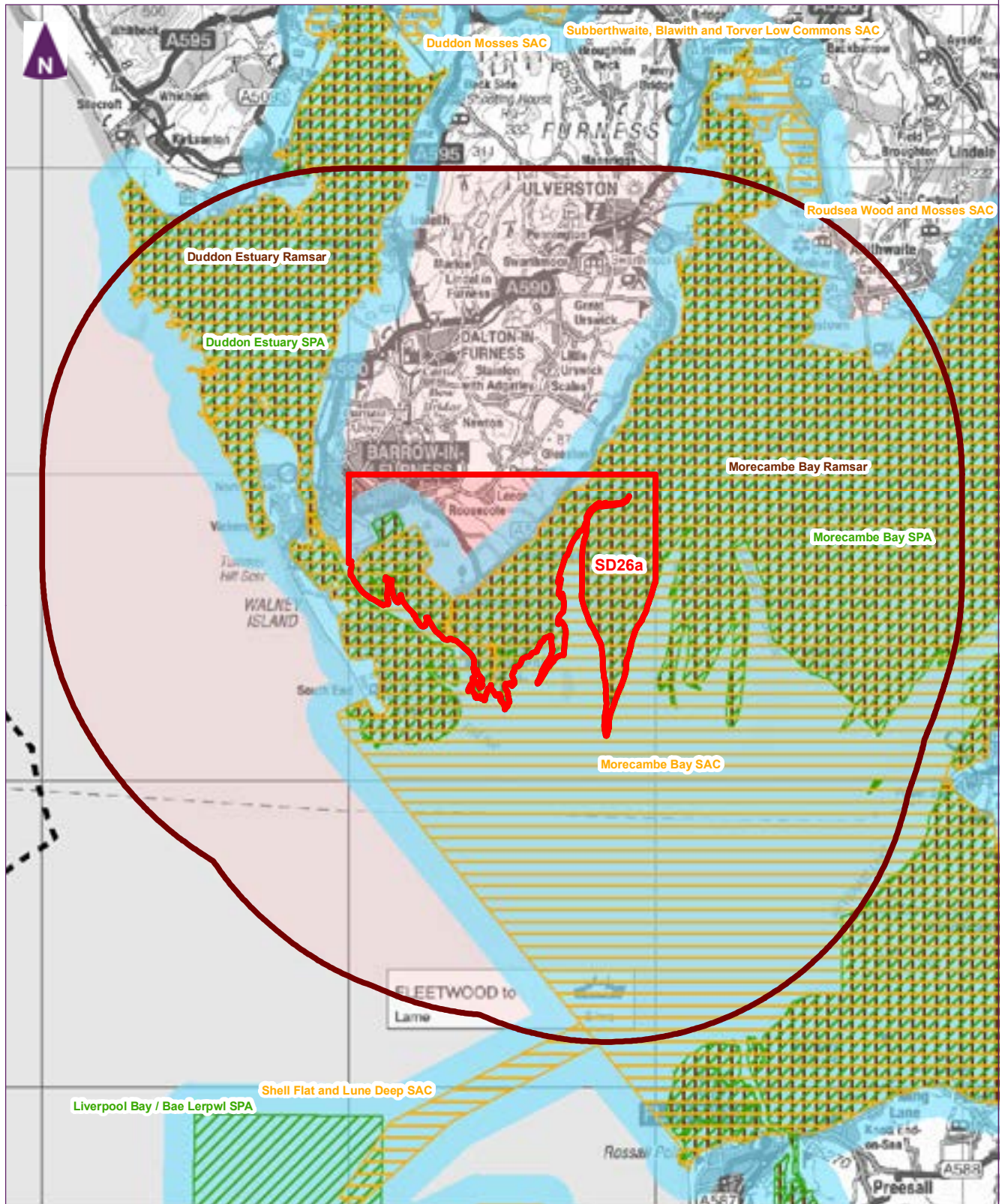
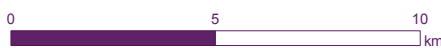
Habitat Regulations Assessment (HRA) of 14th Round Onshore Oil and Gas Licence Applications
 Department of Energy and Climate Change


Figure 1
HRA of Licence Application Block SD21



Key

- | | | | |
|---|-----------------------------------|---|------------------------------------|
|  | Licence block boundary |  | Special Area of Conservation (SAC) |
|  | 10km potential zones of influence |  | Special Protection Area (SPA) |
|  | 1km buffer zone |  | RAMSAR |
|  | 10km buffer zone | | |

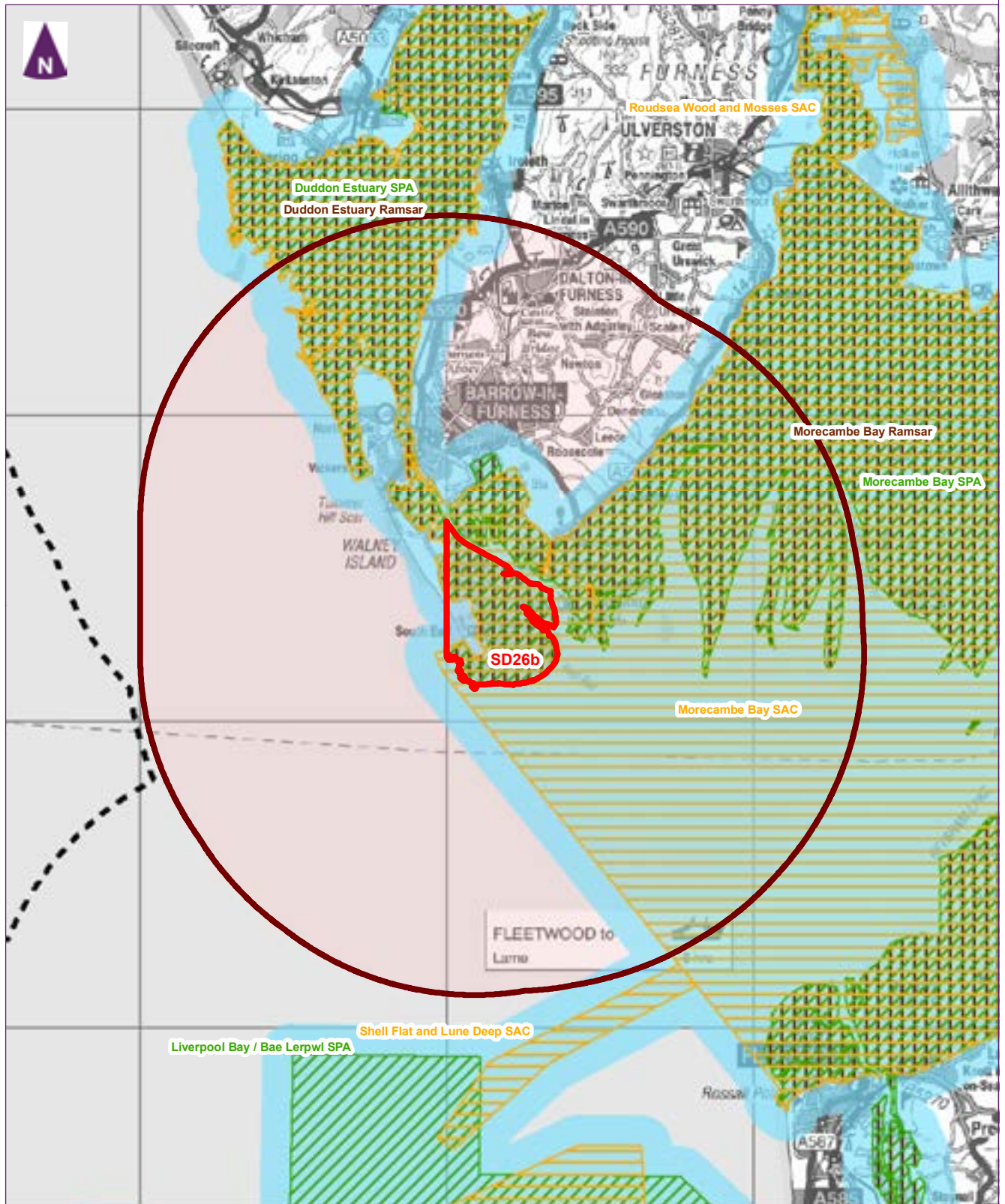


Scale at A4: 1:185,000


Habitat Regulations Assessment (HRA) of 14th Round Onshore Oil and Gas Licence Applications
 Department of Energy and Climate Change



Figure 1
HRA of Licence Application Block SD26a



Key

- | | | | |
|---|-----------------------------------|---|------------------------------------|
|  | Licence block boundary |  | Special Area of Conservation (SAC) |
|  | 10km potential zones of influence |  | Special Protection Area (SPA) |
|  | 1km buffer zone |  | RAMSAR |
|  | 10km buffer zone | | |

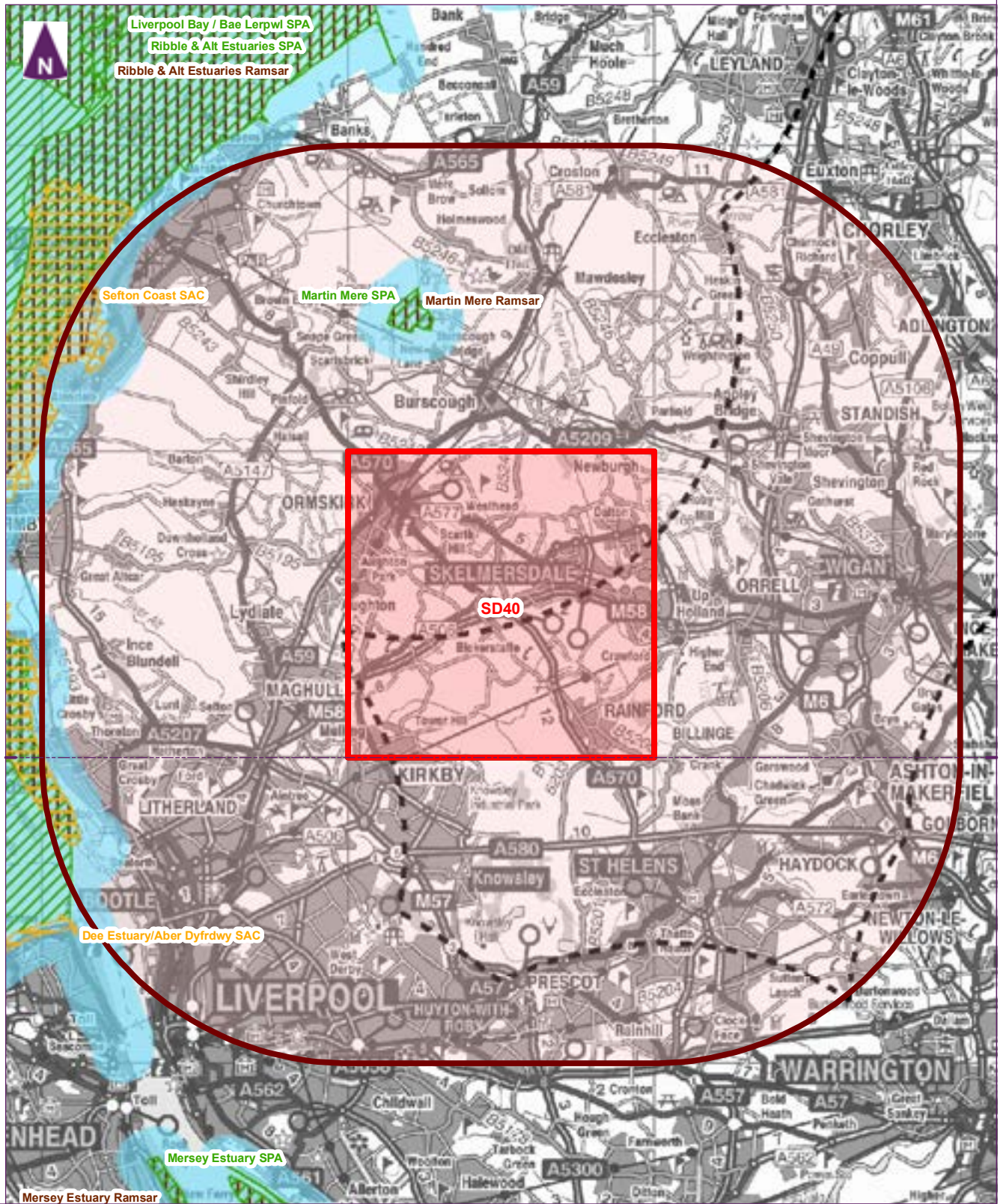


Scale at A4: 1:185,000

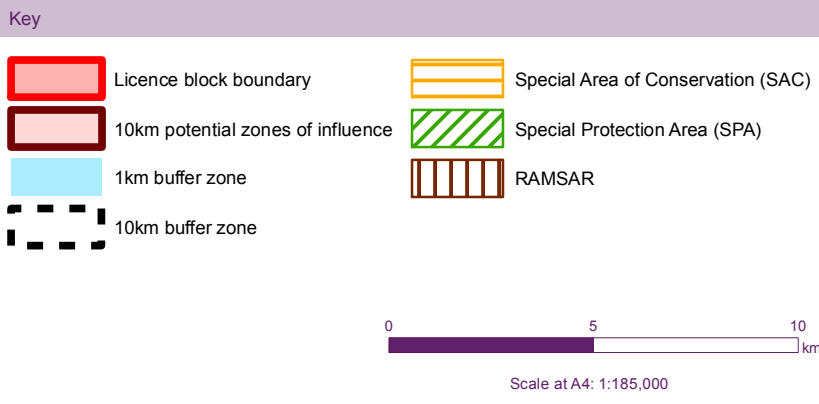
Habitat Regulations Assessment (HRA) of 14th Round Onshore Oil and Gas Licence Applications
 Department of Energy and Climate Change



Figure 1
HRA of Licence Application Block SD26b



400000



Habitat Regulations Assessment (HRA) of 14th Round Onshore Oil and Gas Licence Applications
 Department of Energy and Climate Change


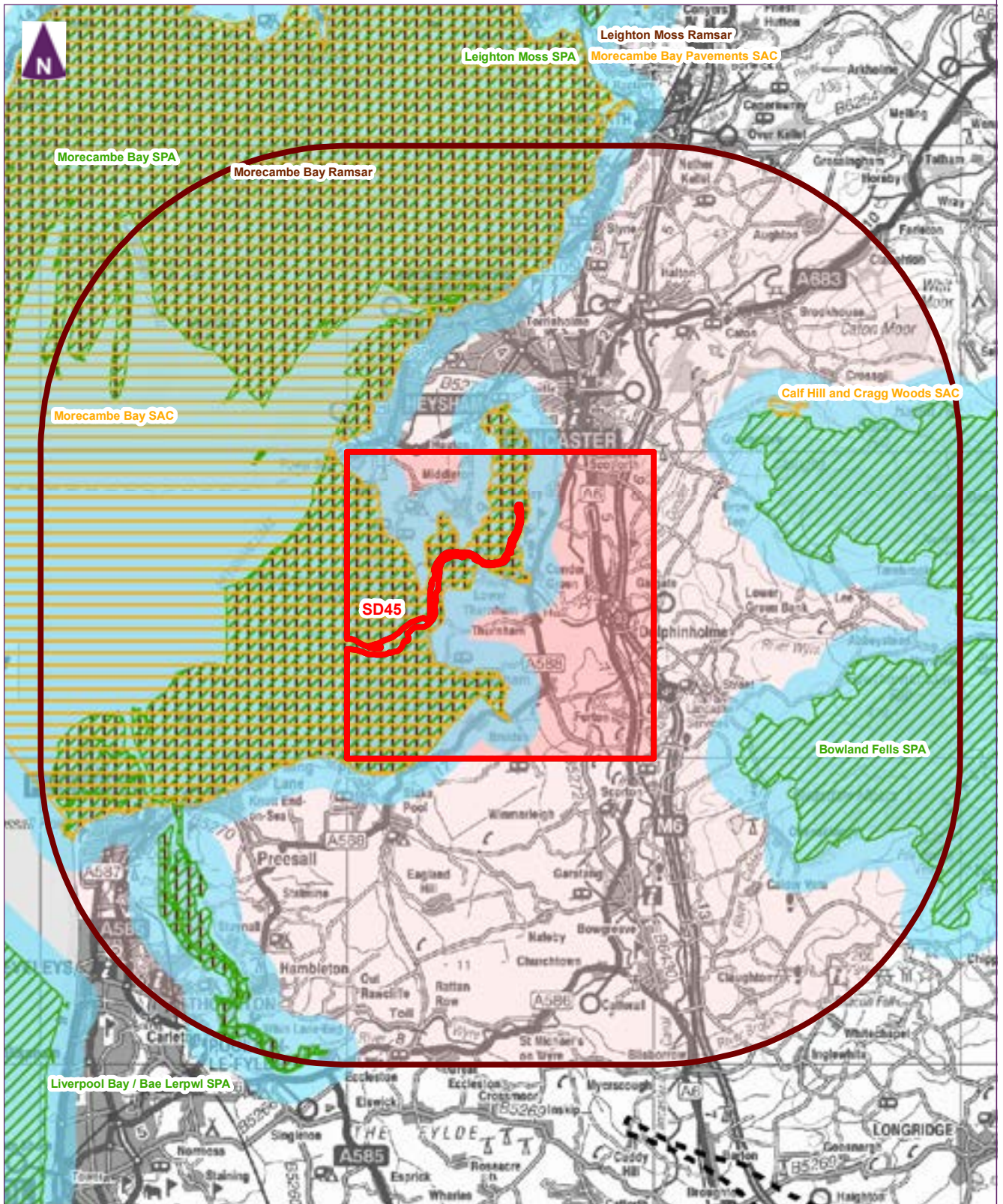









Figure 1
HRA of Licence Application Block SD40



Key

- | | | | |
|---|-----------------------------------|---|------------------------------------|
|  | Licence block boundary |  | Special Area of Conservation (SAC) |
|  | 10km potential zones of influence |  | Special Protection Area (SPA) |
|  | 1km buffer zone |  | RAMSAR |
|  | 10km buffer zone | | |

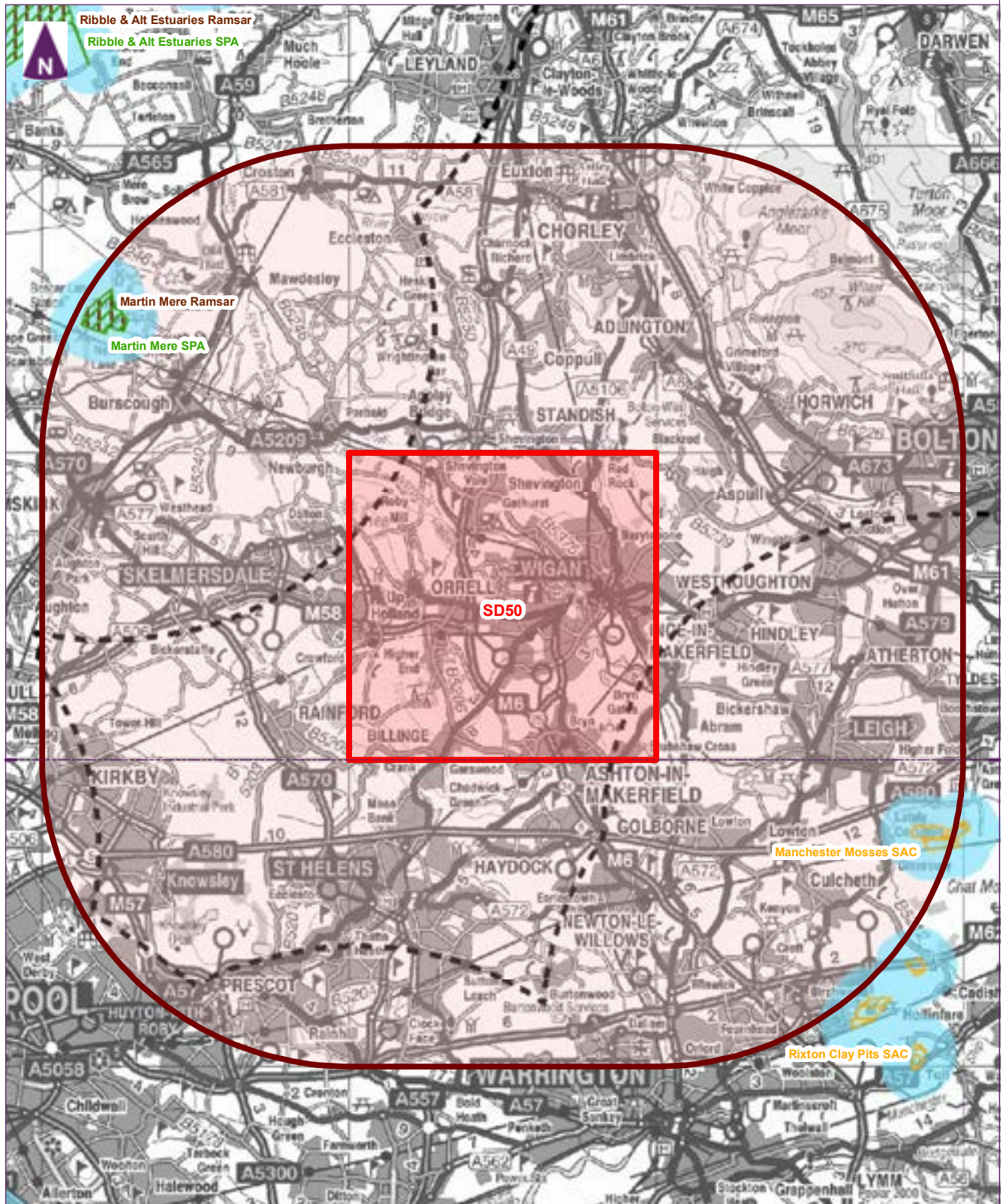


Scale at A4: 1:185,000

Habitat Regulations Assessment (HRA) of 14th Round Onshore Oil and Gas Licence Applications
 Department of Energy and Climate Change




Figure 1
HRA of Licence Application Block SD45



400000

Key

- Licence block boundary
- 10km potential zones of influence
- 1km buffer zone
- 10km buffer zone
- Special Area of Conservation (SAC)
- Special Protection Area (SPA)
- RAMSAR



Habitat Regulations Assessment (HRA) of 14th Round Onshore Oil and Gas Licence Applications
 Department of Energy and Climate Change


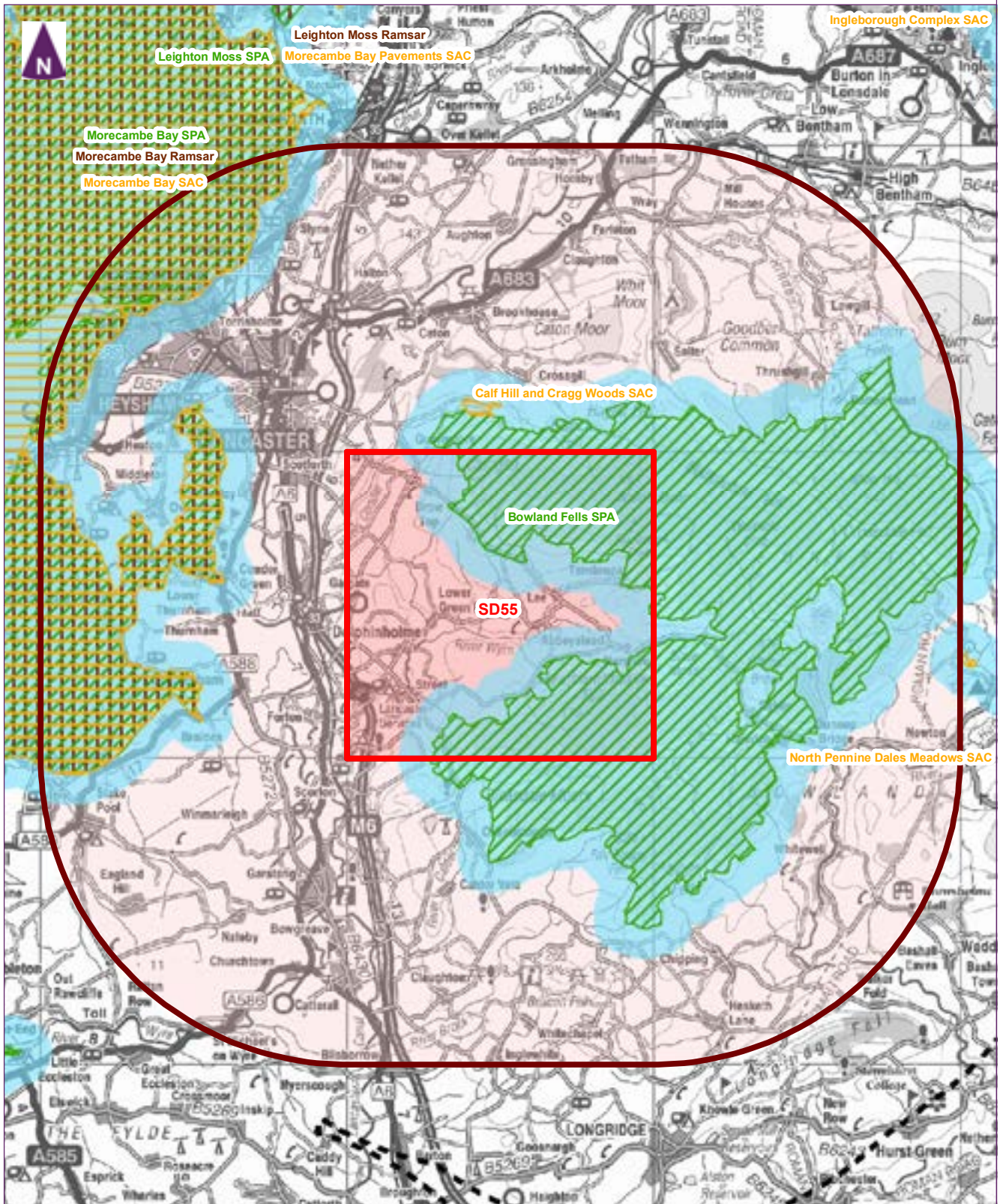









Figure 1
HRA of Licence Application Block SD50

file: H:\Projects\33917 LEA33917-Lea46b map package\10133917-Lea46c.mxd



Key

- | | | | |
|---|-----------------------------------|---|------------------------------------|
|  | Licence block boundary |  | Special Area of Conservation (SAC) |
|  | 10km potential zones of influence |  | Special Protection Area (SPA) |
|  | 1km buffer zone |  | RAMSAR |
|  | 10km buffer zone | | |

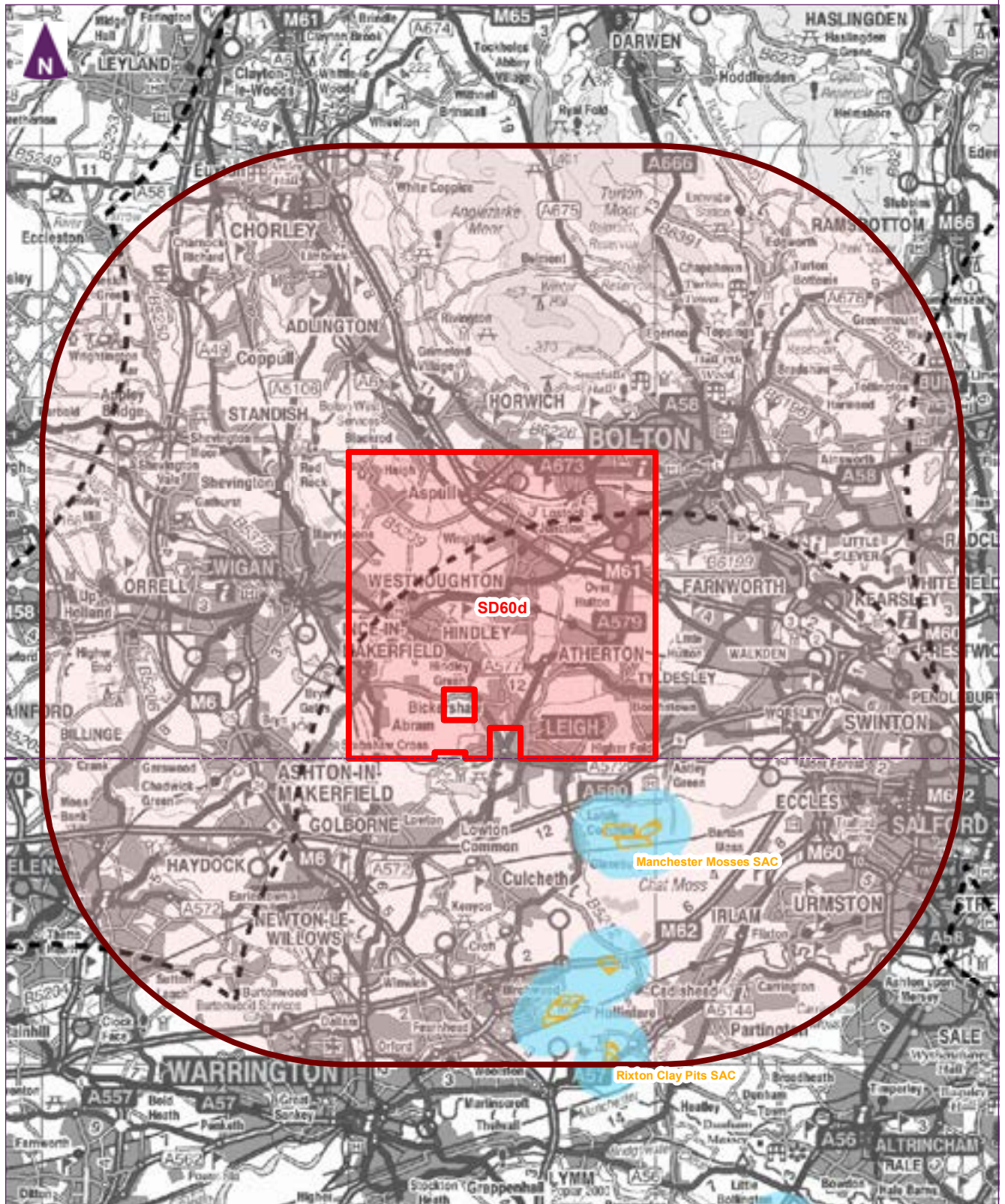


Scale at A4: 1:185,000

Habitat Regulations Assessment
(HRA) of 14th Round Onshore
Oil and Gas Licence
Applications
Department of Energy and
Climate Change




Figure 1
HRA of Licence Application Block
SD55



400000

Key

- Licence block boundary
- 10km potential zones of influence
- 1km buffer zone
- 10km buffer zone
- Special Area of Conservation (SAC)



Habitat Regulations Assessment (HRA) of 14th Round Onshore Oil and Gas Licence Applications
 Department of Energy and Climate Change


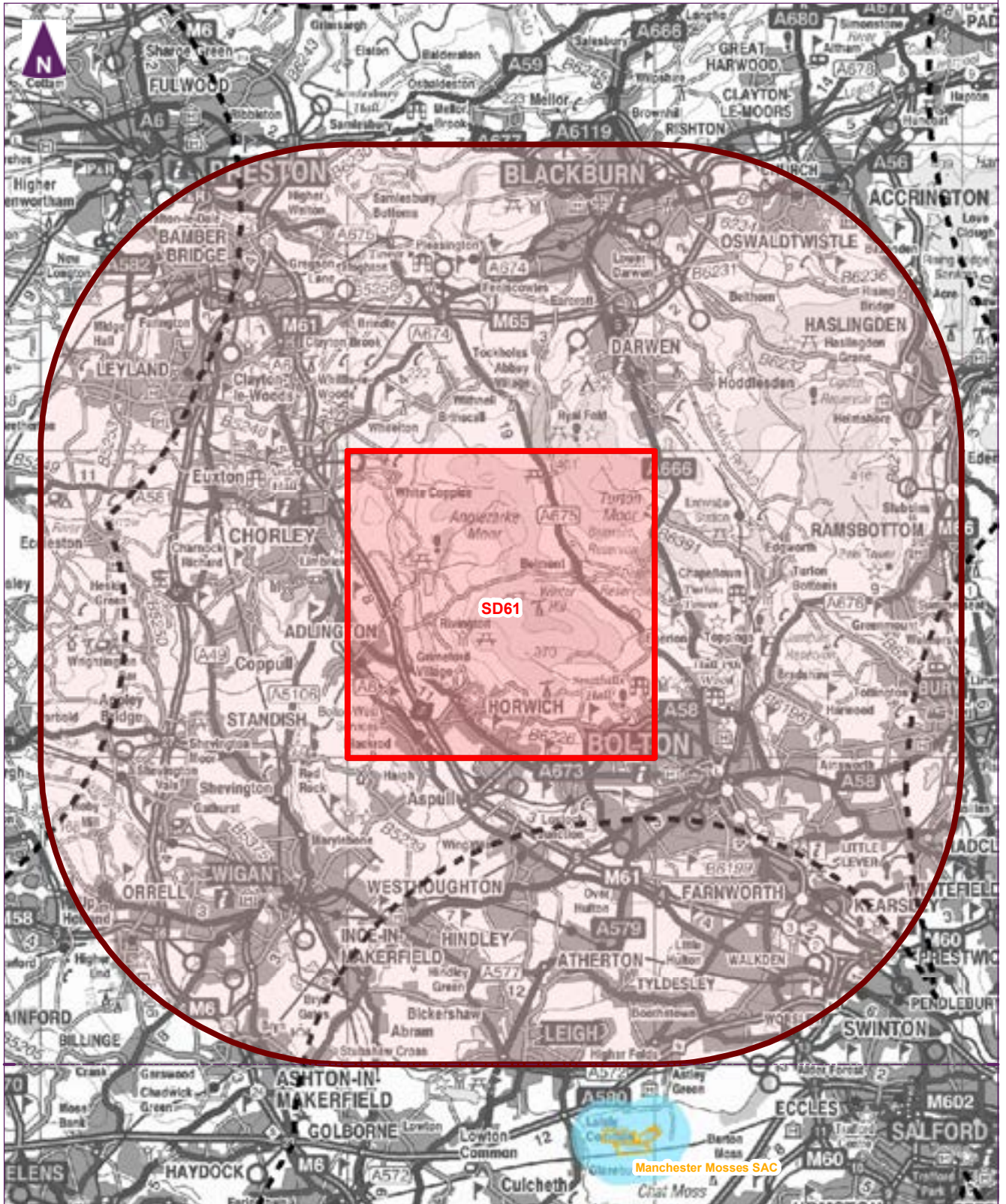







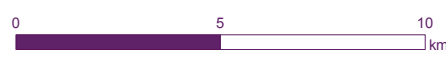
Figure 1
HRA of Licence Application Block SD60d



400000

Key

-  Licence block boundary
-  10km potential zones of influence
-  1km buffer zone
-  10km buffer zone
-  Special Area of Conservation (SAC)



Scale at A4: 1:185,000

Habitat Regulations Assessment (HRA) of 14th Round Onshore Oil and Gas Licence Applications
 Department of Energy and Climate Change


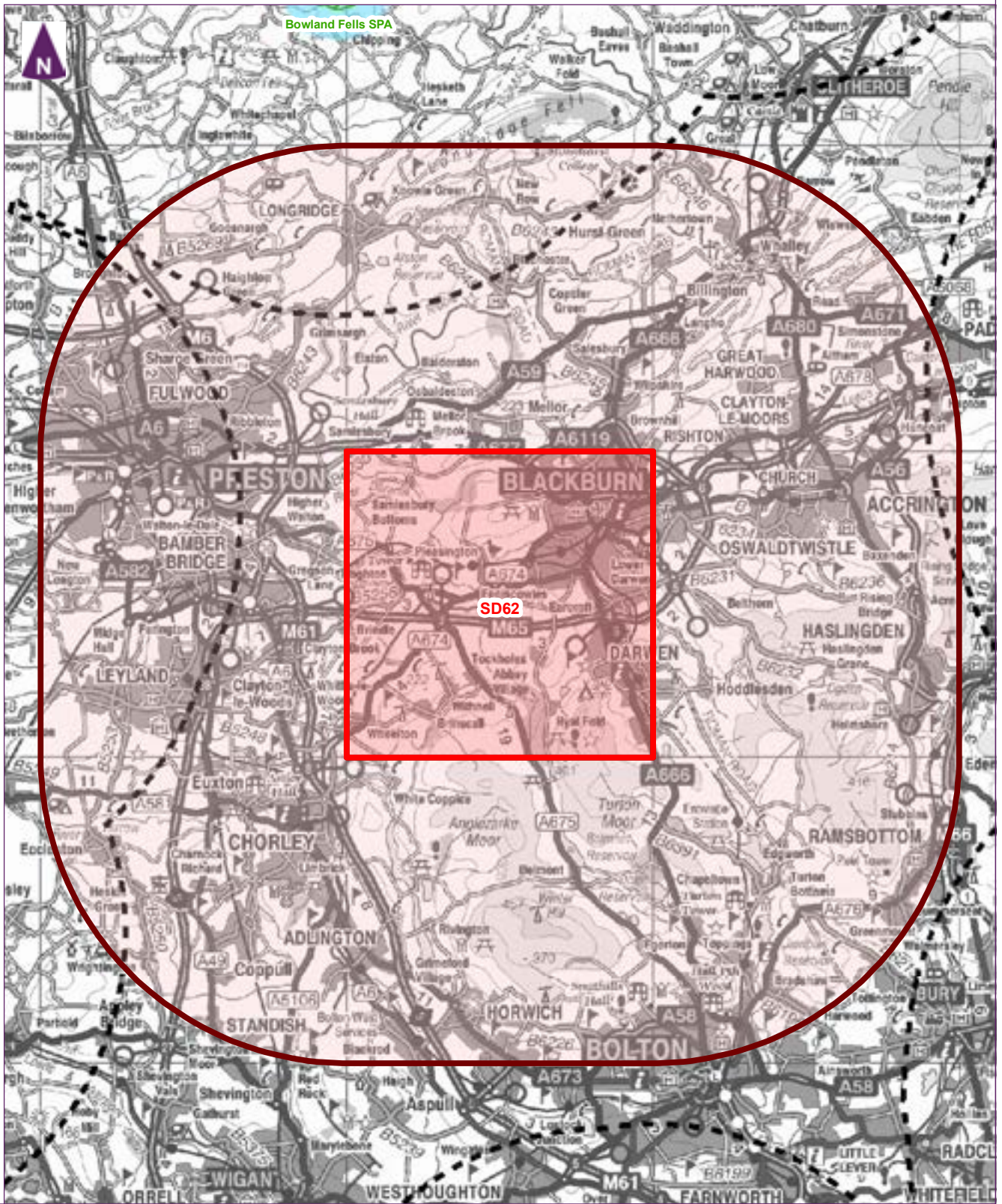


Figure 1
HRA of Licence Application Block SD61



Key

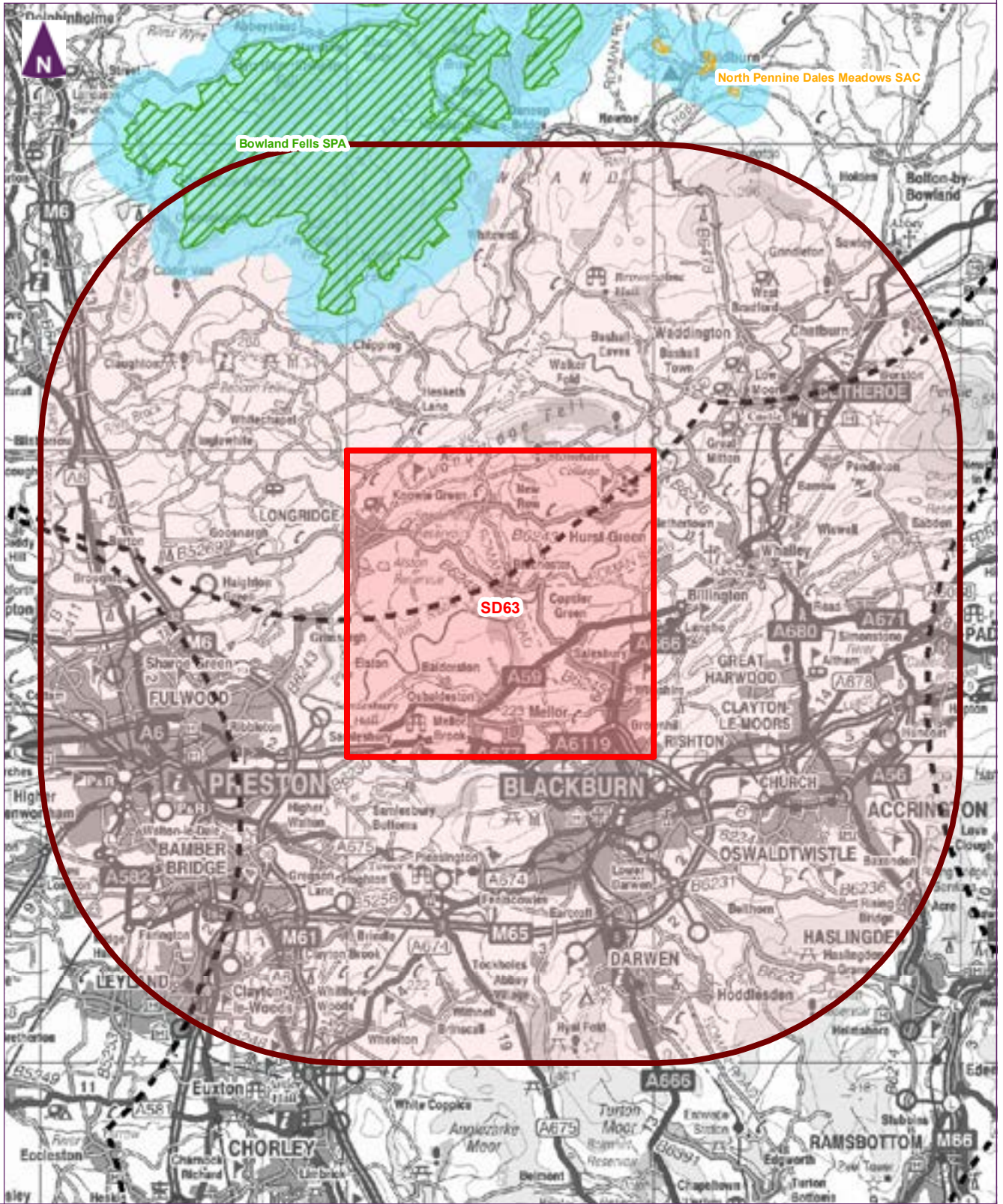
- Licence block boundary
- 10km potential zones of influence
- 1km buffer zone
- 10km buffer zone
- Special Protection Area (SPA)



Scale at A4: 1:185,000

Habitat Regulations Assessment (HRA) of 14th Round Onshore Oil and Gas Licence Applications
 Department of Energy and Climate Change

Figure 1
HRA of Licence Application Block SD62



Key

- Licence block boundary
- 10km potential zones of influence
- 1km buffer zone
- 10km buffer zone
- Special Area of Conservation (SAC)
- Special Protection Area (SPA)



Scale at A4: 1:185,000

Habitat Regulations Assessment (HRA) of 14th Round Onshore Oil and Gas Licence Applications
 Department of Energy and Climate Change


Figure 1
HRA of Licence Application Block SD63



400000

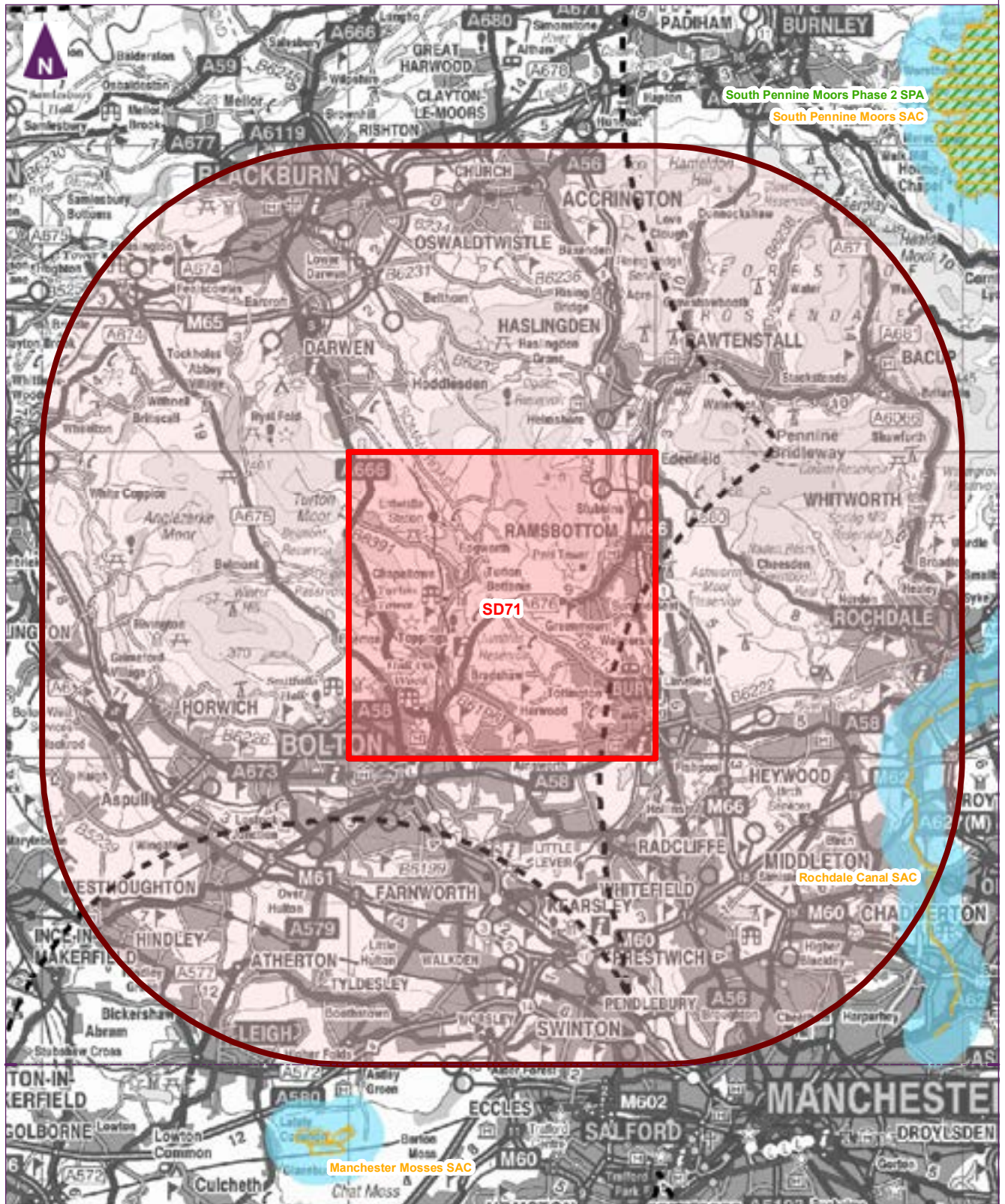
Key

- Licence block boundary
- 10km potential zones of influence
- 1km buffer zone
- 10km buffer zone
- Special Area of Conservation (SAC)







Habitat Regulations Assessment (HRA) of 14th Round Onshore Oil and Gas Licence Applications
 Department of Energy and Climate Change
 amec foster wheeler

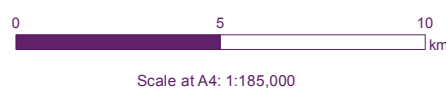
Figure 1
HRA of Licence Application Block SD70



400000

Key

-  Licence block boundary
-  10km potential zones of influence
-  1km buffer zone
-  10km buffer zone
-  Special Area of Conservation (SAC)
-  Special Protection Area (SPA)



Habitat Regulations Assessment (HRA) of 14th Round Onshore Oil and Gas Licence Applications
 Department of Energy and Climate Change


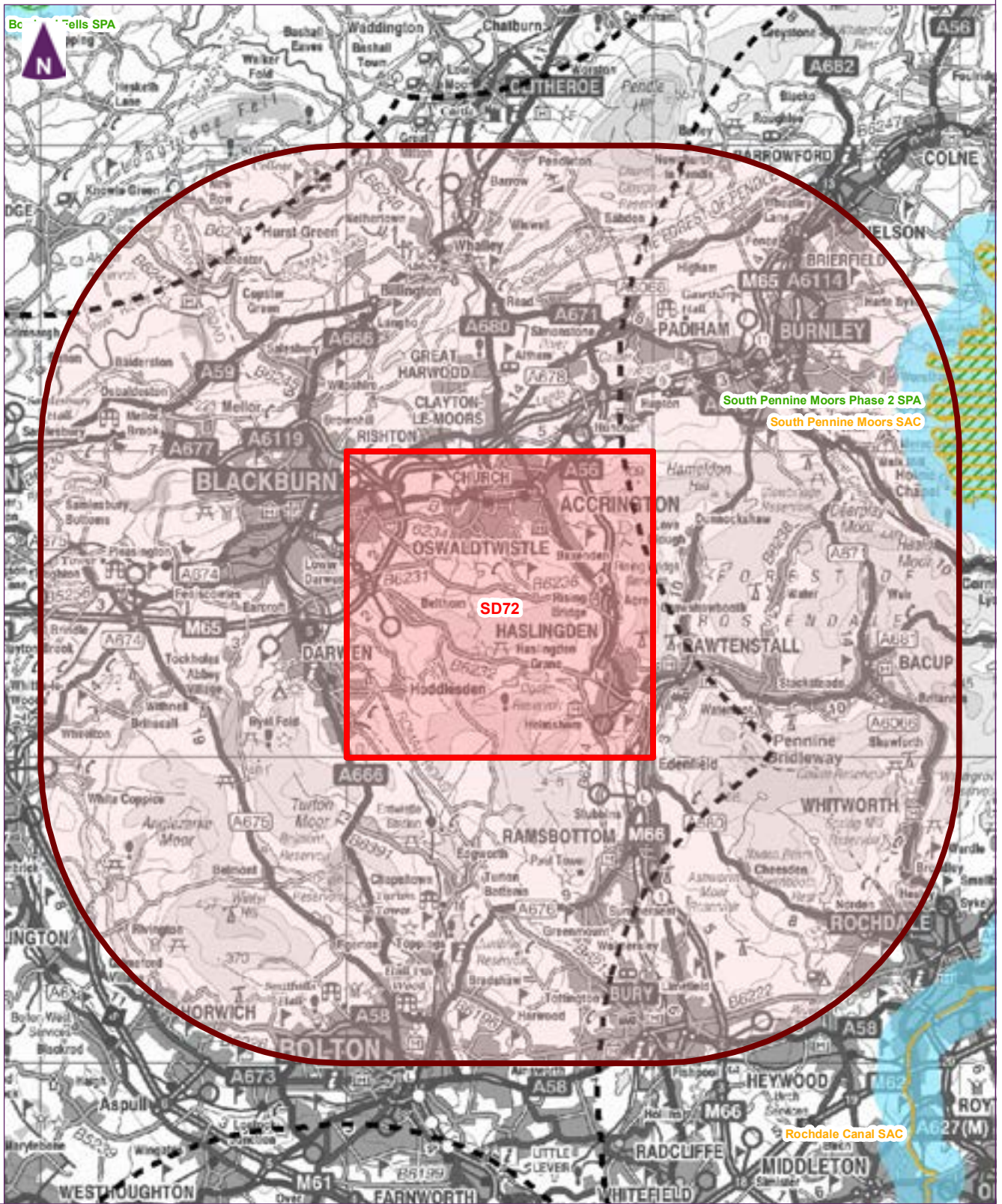


Figure 1
HRA of Licence Application Block SD71

file: H:\Projects\33917_LEA\33917-Lea46b map package\10133917-Lea46c.mxd



Key

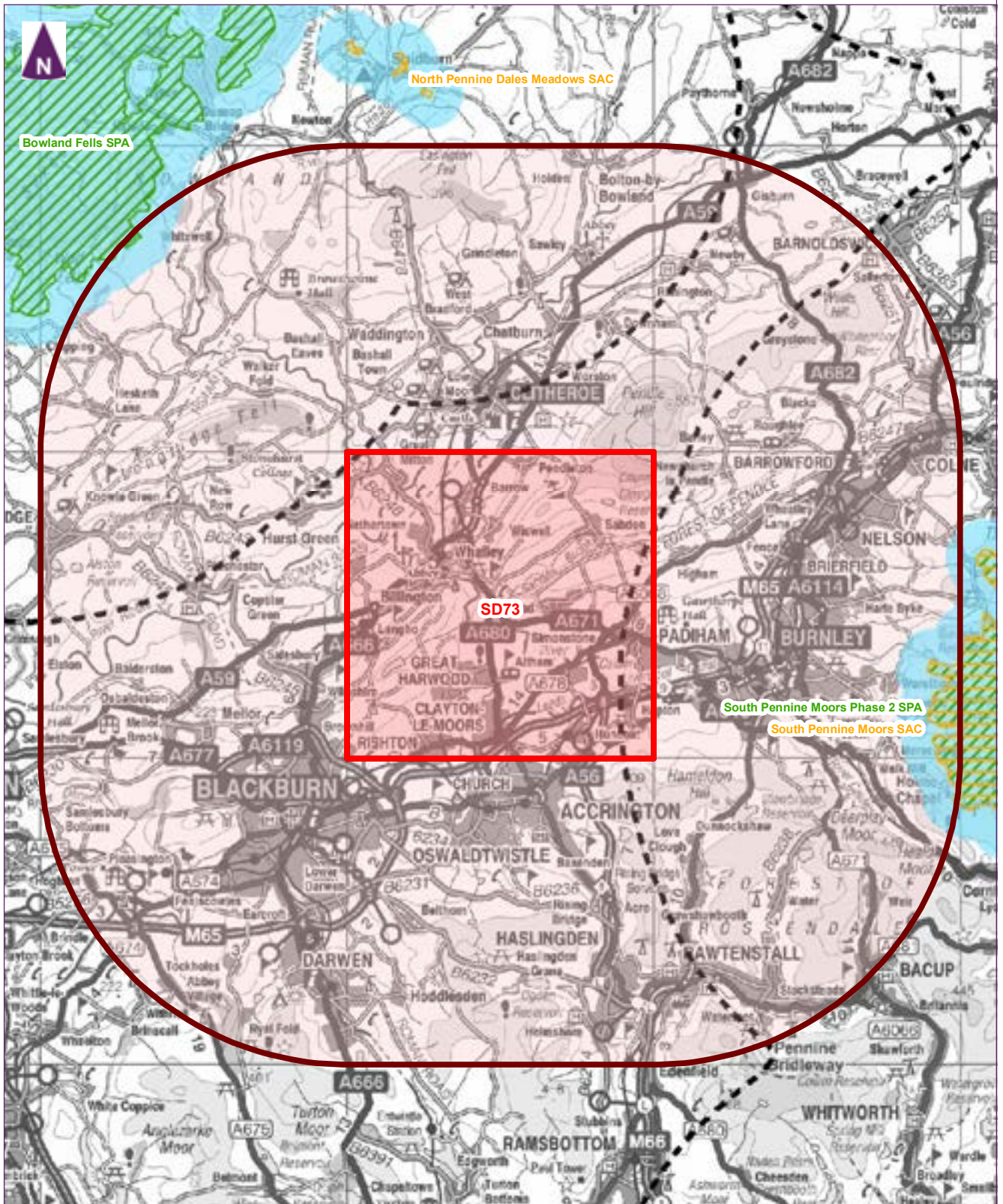
- Licence block boundary
- 10km potential zones of influence
- 1km buffer zone
- 10km buffer zone
- Special Area of Conservation (SAC)
- Special Protection Area (SPA)



Scale at A4: 1:185,000

Habitat Regulations Assessment (HRA) of 14th Round Onshore Oil and Gas Licence Applications
 Department of Energy and Climate Change

Figure 1
HRA of Licence Application Block SD72



Key

- Licence block boundary
- 10km potential zones of influence
- 1km buffer zone
- 10km buffer zone
- Special Area of Conservation (SAC)
- Special Protection Area (SPA)



Scale at A4: 1:185,000

Habitat Regulations Assessment
(HRA) of 14th Round Onshore
Oil and Gas Licence
Applications
Department of Energy and
Climate Change



Figure 1
HRA of Licence Application Block SD73



40000

Key

- Licence block boundary
- 10km potential zones of influence
- 1km buffer zone
- 10km buffer zone
- Special Area of Conservation (SAC)
- Special Protection Area (SPA)

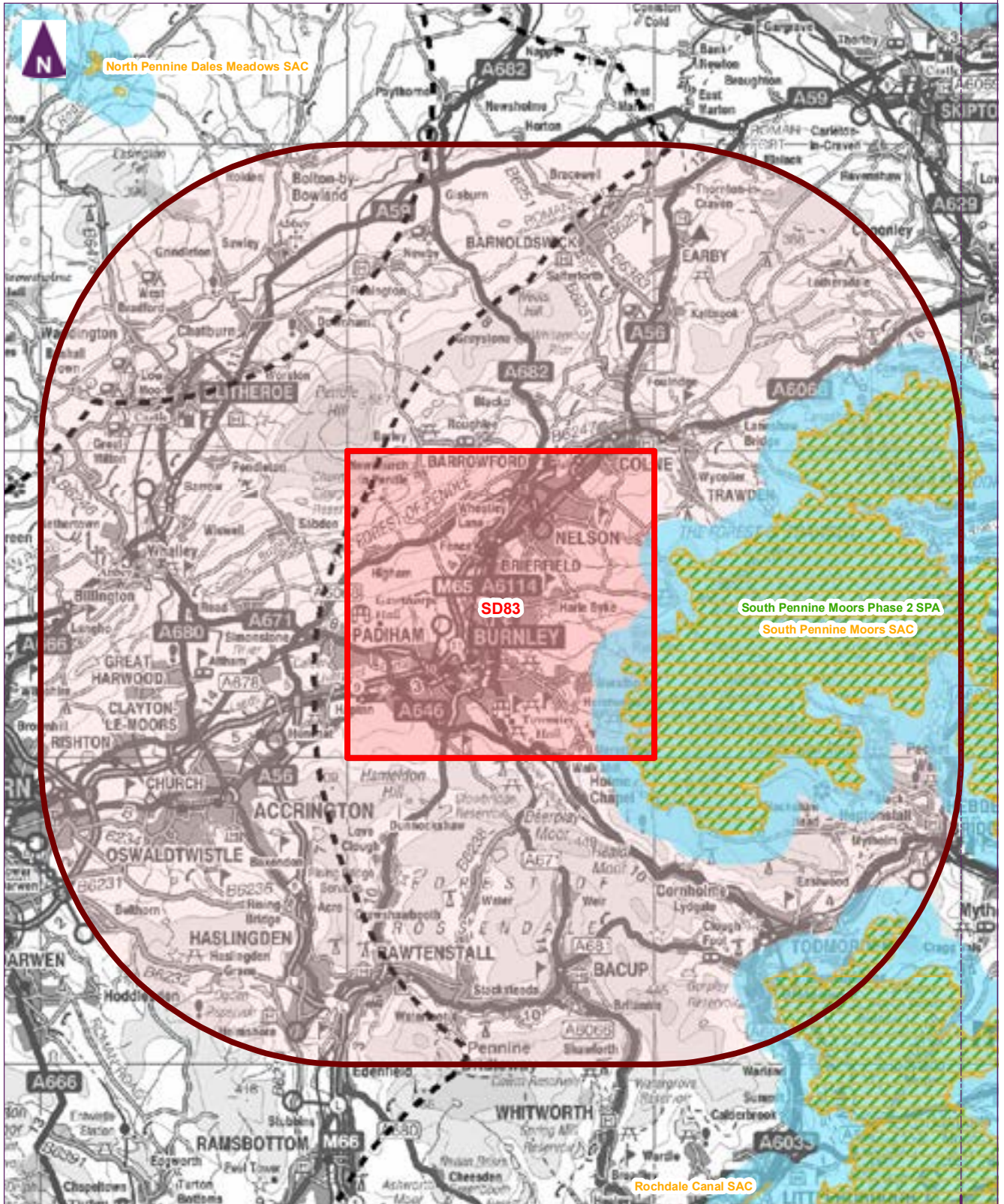


Scale at A4: 1:185,000

Habitat Regulations Assessment (HRA) of 14th Round Onshore Oil and Gas Licence Applications
 Department of Energy and Climate Change



Figure 1
HRA of Licence Application Block SD81



Key

- Licence block boundary
- 10km potential zones of influence
- 1km buffer zone
- 10km buffer zone
- Special Area of Conservation (SAC)
- Special Protection Area (SPA)

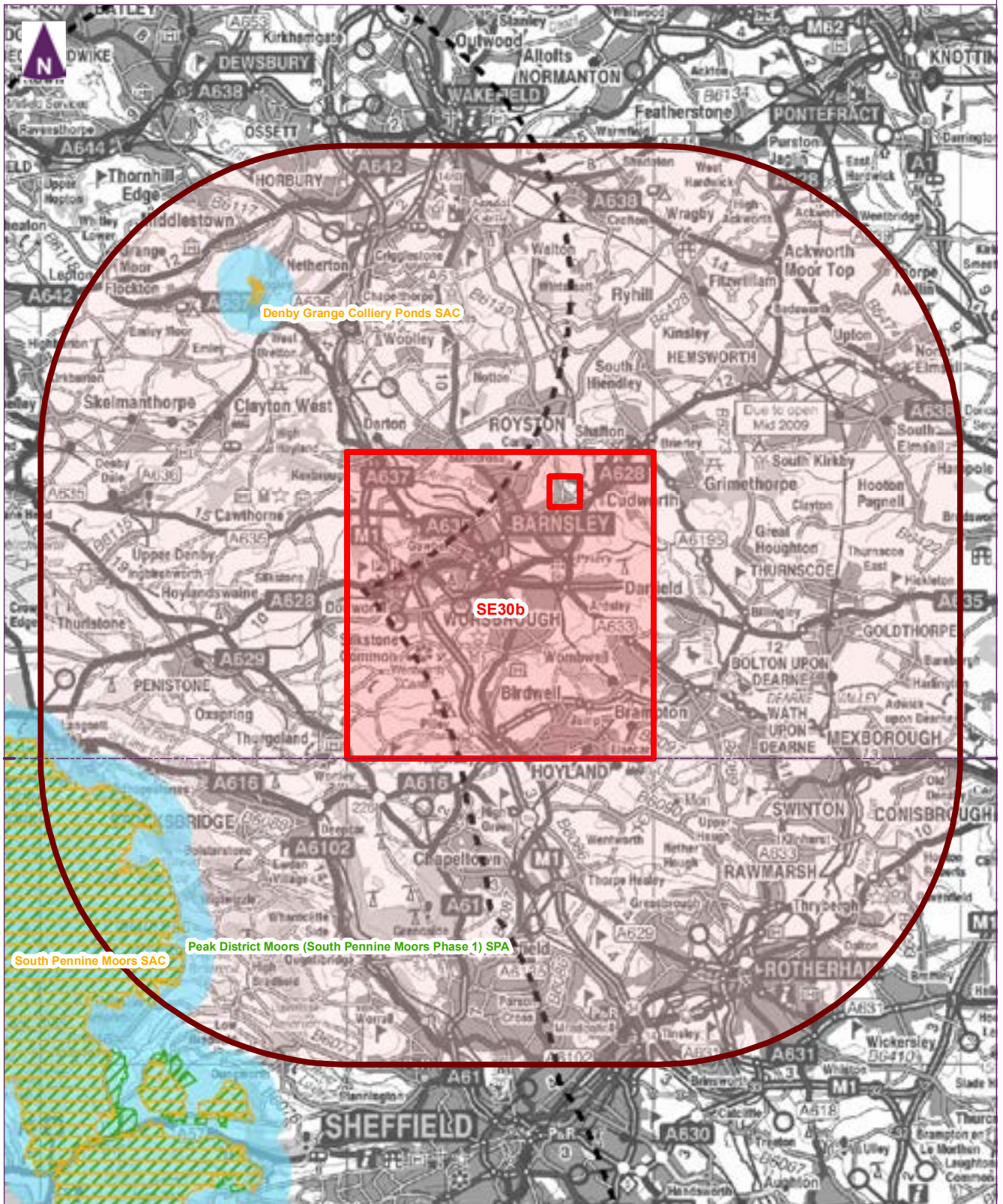


Scale at A4: 1:185,000

Habitat Regulations Assessment (HRA) of 14th Round Onshore Oil and Gas Licence Applications
 Department of Energy and Climate Change





Figure 1
HRA of Licence Application Block SD83



400000

Key

-  Licence block boundary
-  10km potential zones of influence
-  1km buffer zone
-  10km buffer zone
-  Special Area of Conservation (SAC)
-  Special Protection Area (SPA)





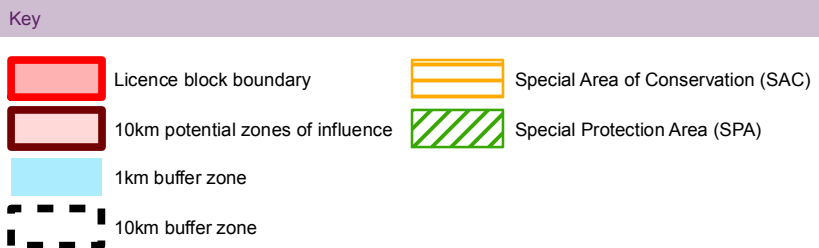
Habitat Regulations Assessment (HRA) of 14th Round Onshore Oil and Gas Licence Applications
 Department of Energy and Climate Change


Figure 1
HRA of Licence Application Block SE30b

file: H:\Projects\33917_LEA33917-Lea46b map package\10133917-Lea46c.mxd




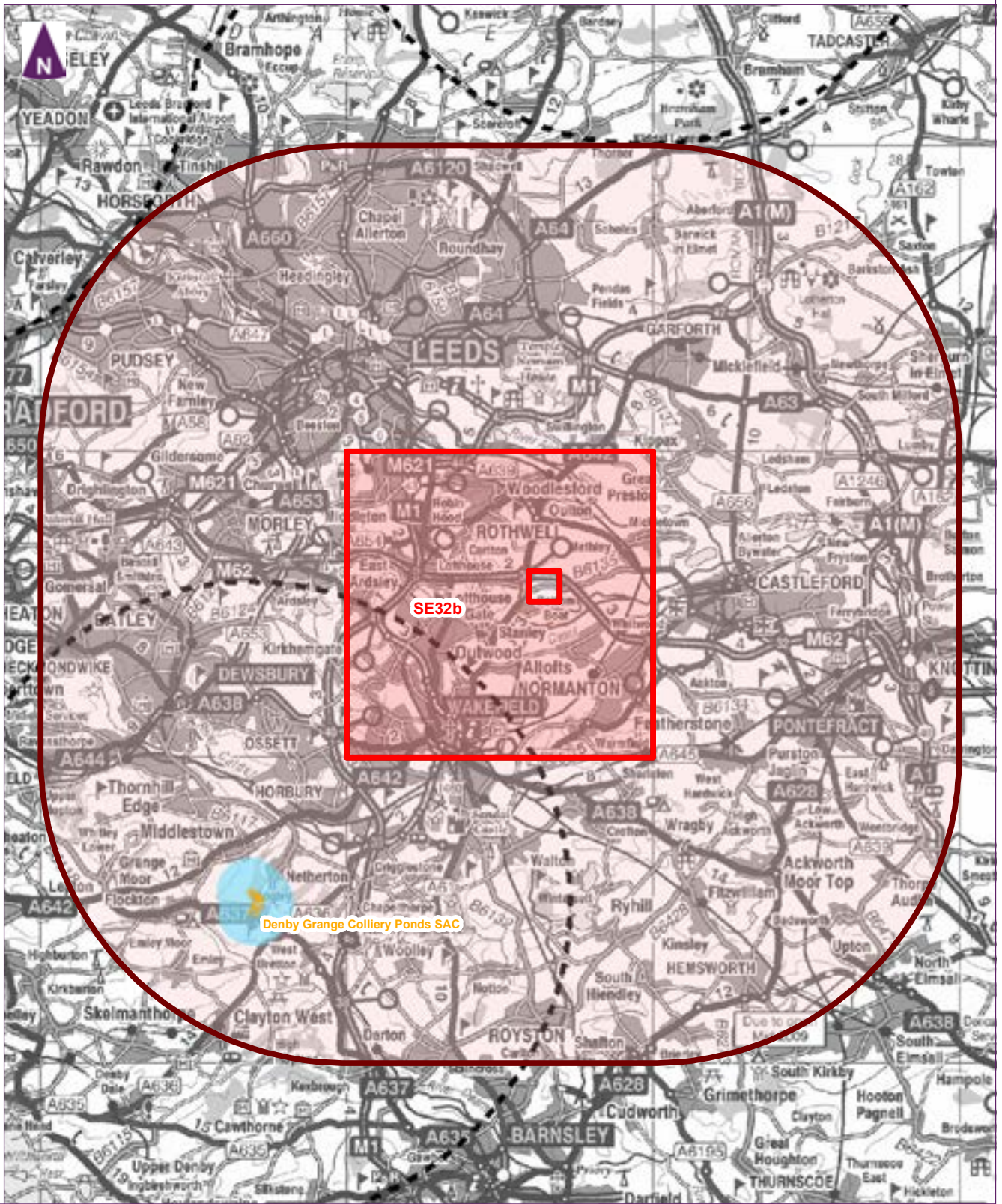
Habitat Regulations Assessment (HRA) of 14th Round Onshore Oil and Gas Licence Applications
 Department of Energy and Climate Change


Figure 1
HRA of Licence Application Block SE31c

file: H:\Projects\33917_LEA\33917-Lea46b map package\10133917-Lea46c.mxd



Key

- Licence block boundary
- 10km potential zones of influence
- 1km buffer zone
- 10km buffer zone
- Special Area of Conservation (SAC)



Scale at A4: 1:185,000

Habitat Regulations Assessment
(HRA) of 14th Round Onshore
Oil and Gas Licence
Applications
Department of Energy and
Climate Change






Figure 1
HRA of Licence Application Block
SE32b



400000

Key

-  Licence block boundary
-  10km potential zones of influence
-  10km buffer zone



Scale at A4: 1:185,000

Habitat Regulations Assessment (HRA) of 14th Round Onshore Oil and Gas Licence Applications
 Department of Energy and Climate Change







Figure 1
HRA of Licence Application Block SE40f



Key

-  Licence block boundary
-  10km potential zones of influence
-  10km buffer zone

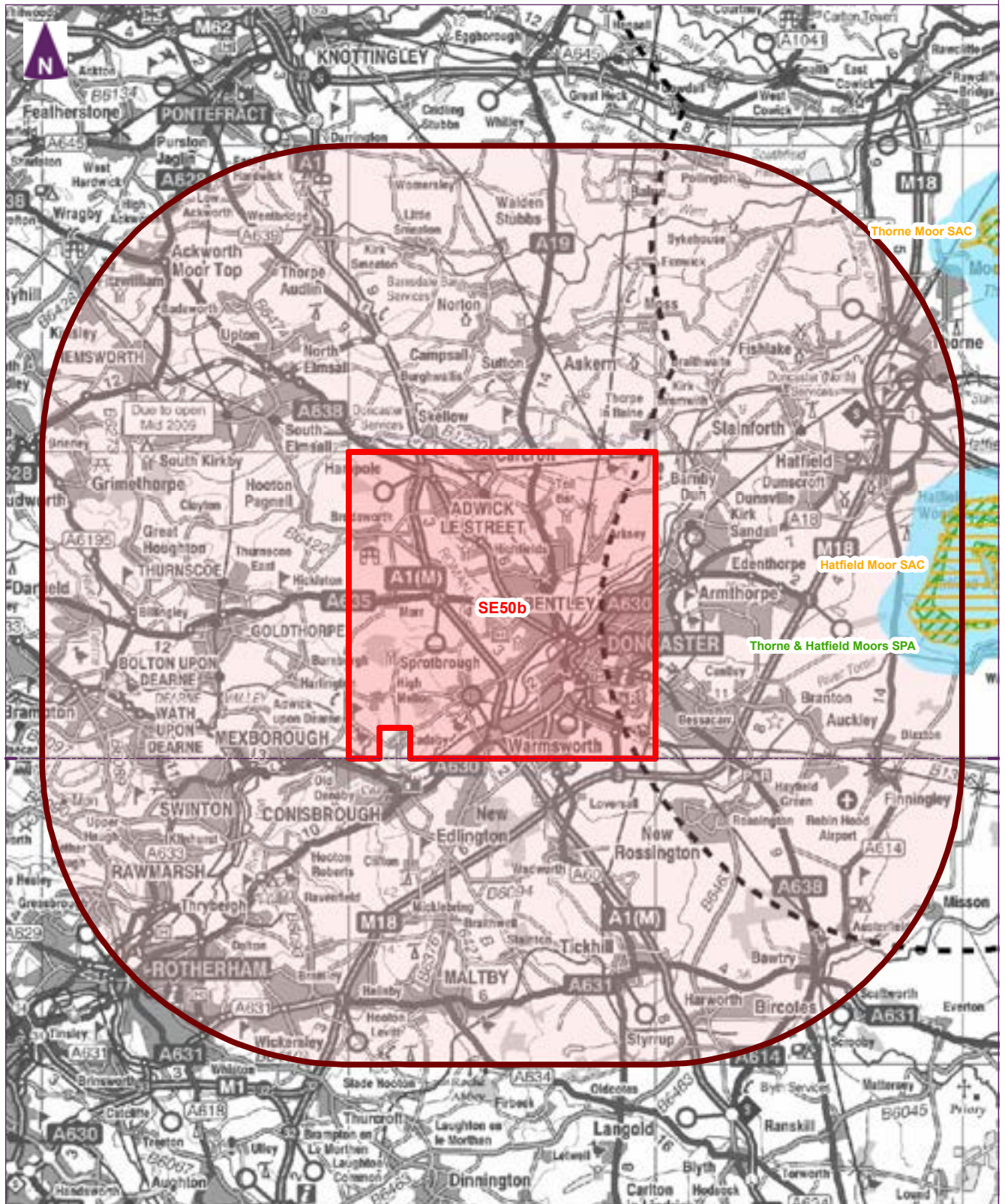


Scale at A4: 1:185,000

Habitat Regulations Assessment
(HRA) of 14th Round Onshore
Oil and Gas Licence
Applications
Department of Energy and
Climate Change



Figure 1
HRA of Licence Application Block
SE42e



400000

Key

- Licence block boundary
- 10km potential zones of influence
- 1km buffer zone
- 10km buffer zone
- Special Area of Conservation (SAC)
- Special Protection Area (SPA)



Scale at A4: 1:185,000

Habitat Regulations Assessment (HRA) of 14th Round Onshore Oil and Gas Licence Applications
 Department of Energy and Climate Change




Figure 1
HRA of Licence Application Block SE50b

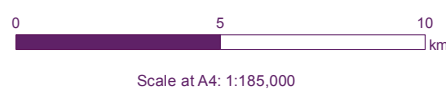
file: H:\Projects\33917_LEA\33917-Lea46b map package\101133917-Lea46c.mxd



400000

Key

- Licence block boundary
- 10km potential zones of influence
- 1km buffer zone
- 10km buffer zone
- Special Area of Conservation (SAC)
- Special Protection Area (SPA)
- RAMSAR



Habitat Regulations Assessment (HRA) of 14th Round Onshore Oil and Gas Licence Applications
 Department of Energy and Climate Change
 amec foster wheeler

Figure 1
 HRA of Licence Application Block SE51b



Key

- Licence block boundary
- 10km potential zones of influence
- 1km buffer zone
- 10km buffer zone
- Special Area of Conservation (SAC)
- Special Protection Area (SPA)

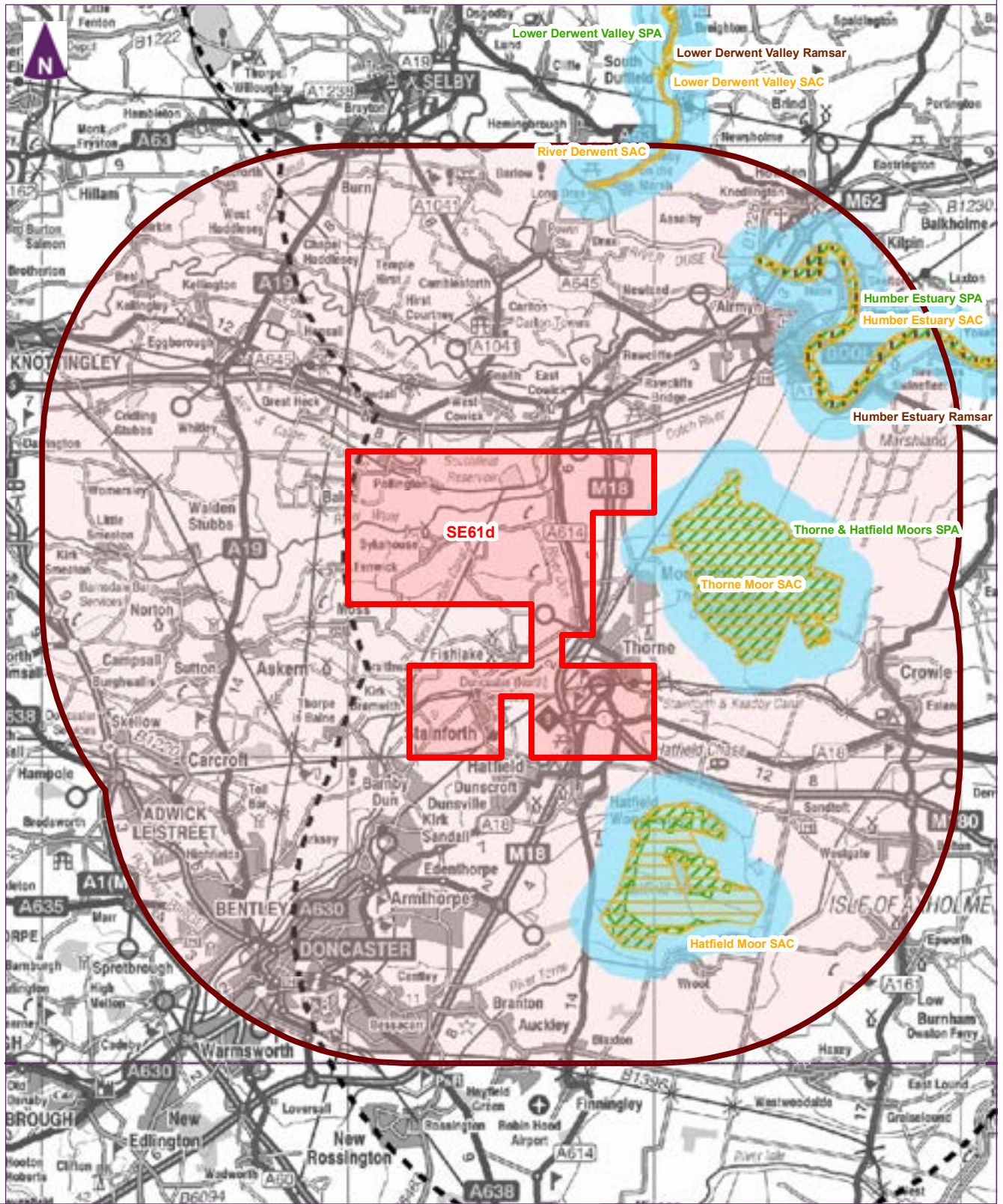


Scale at A4: 1:185,000

Habitat Regulations Assessment (HRA) of 14th Round Onshore Oil and Gas Licence Applications
 Department of Energy and Climate Change



Figure 1
HRA of Licence Application Block SE7



400000

Key

- Licence block boundary
- 10km potential zones of influence
- 1km buffer zone
- 10km buffer zone
- Special Area of Conservation (SAC)
- Special Protection Area (SPA)
- RAMSAR



Scale at A4: 1:185,000

Habitat Regulations Assessment (HRA) of 14th Round Onshore Oil and Gas Licence Applications
 Department of Energy and Climate Change


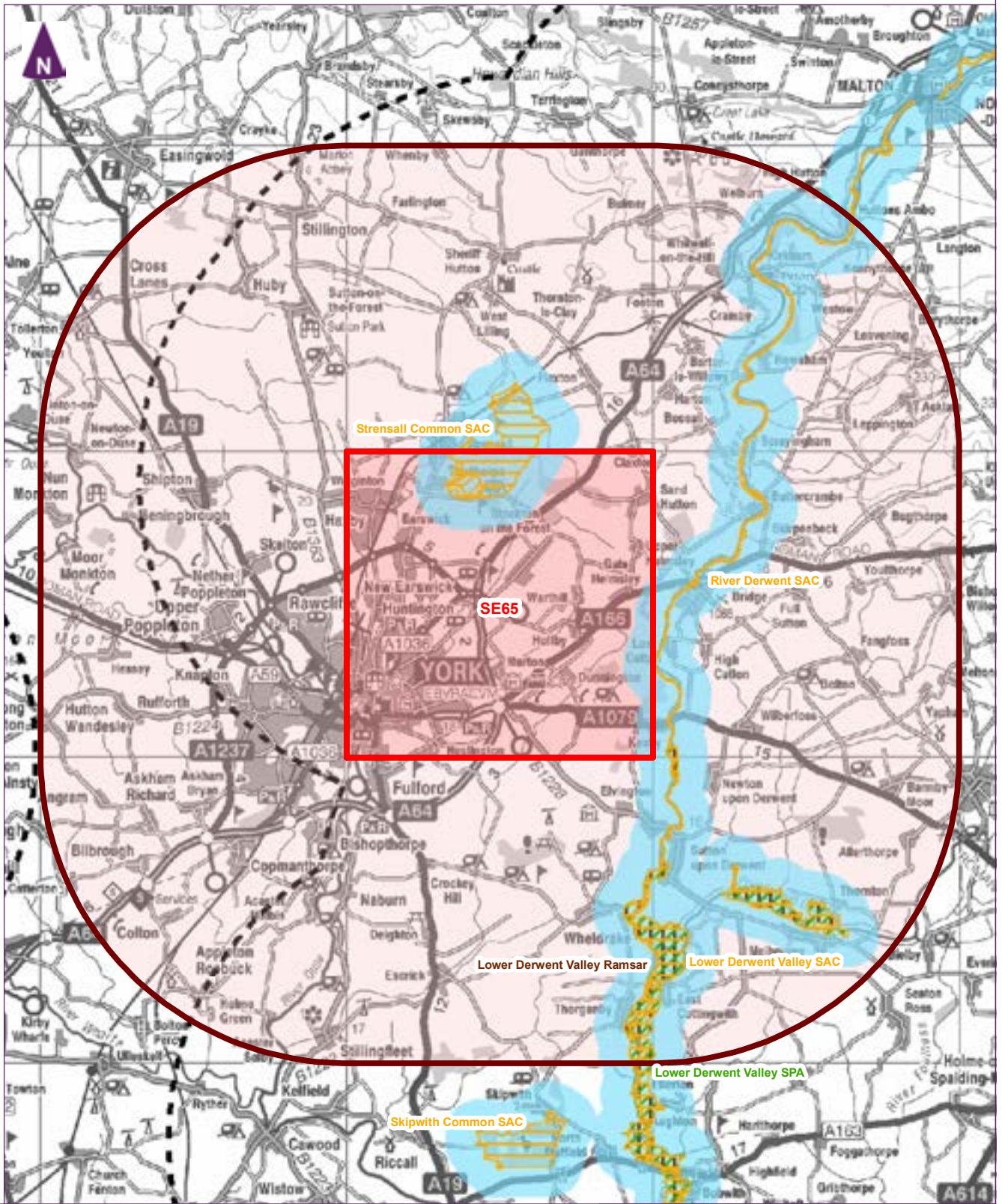



Figure 1
HRA of Licence Application Block SE61d

file: H:\Projects\33917 LEA\33917-Lea46b map package\10133917-Lea46c.mxd



Key

- | | | | |
|---|-----------------------------------|---|------------------------------------|
|  | Licence block boundary |  | Special Area of Conservation (SAC) |
|  | 10km potential zones of influence |  | Special Protection Area (SPA) |
|  | 1km buffer zone |  | RAMSAR |
|  | 10km buffer zone | | |

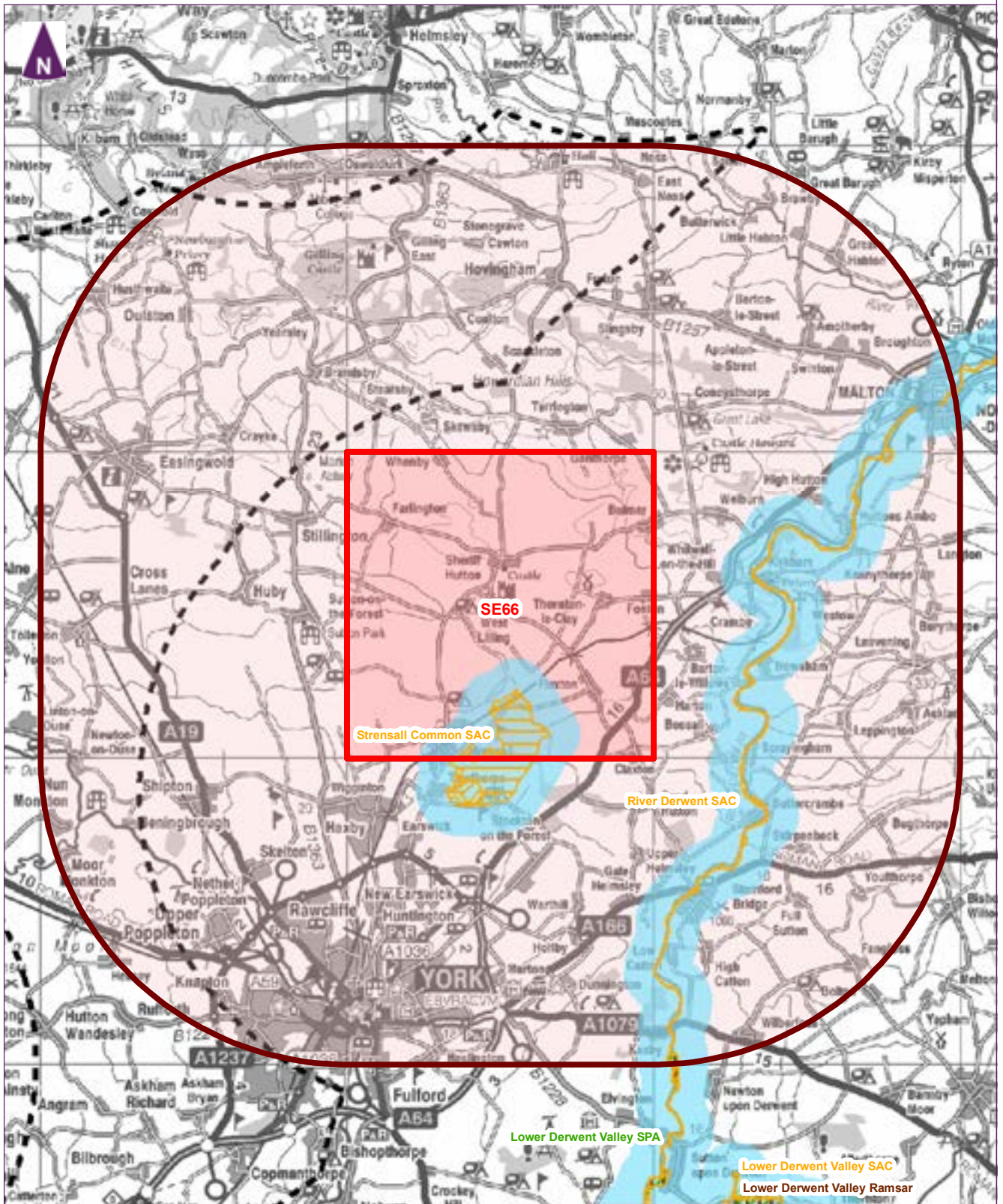


Scale at A4: 1:185,000


Habitat Regulations Assessment (HRA) of 14th Round Onshore Oil and Gas Licence Applications
 Department of Energy and Climate Change



Figure 1
HRA of Licence Application Block SE65



Key

- | | | | |
|---|-----------------------------------|---|------------------------------------|
|  | Licence block boundary |  | Special Area of Conservation (SAC) |
|  | 10km potential zones of influence |  | Special Protection Area (SPA) |
|  | 1km buffer zone |  | RAMSAR |
|  | 10km buffer zone | | |

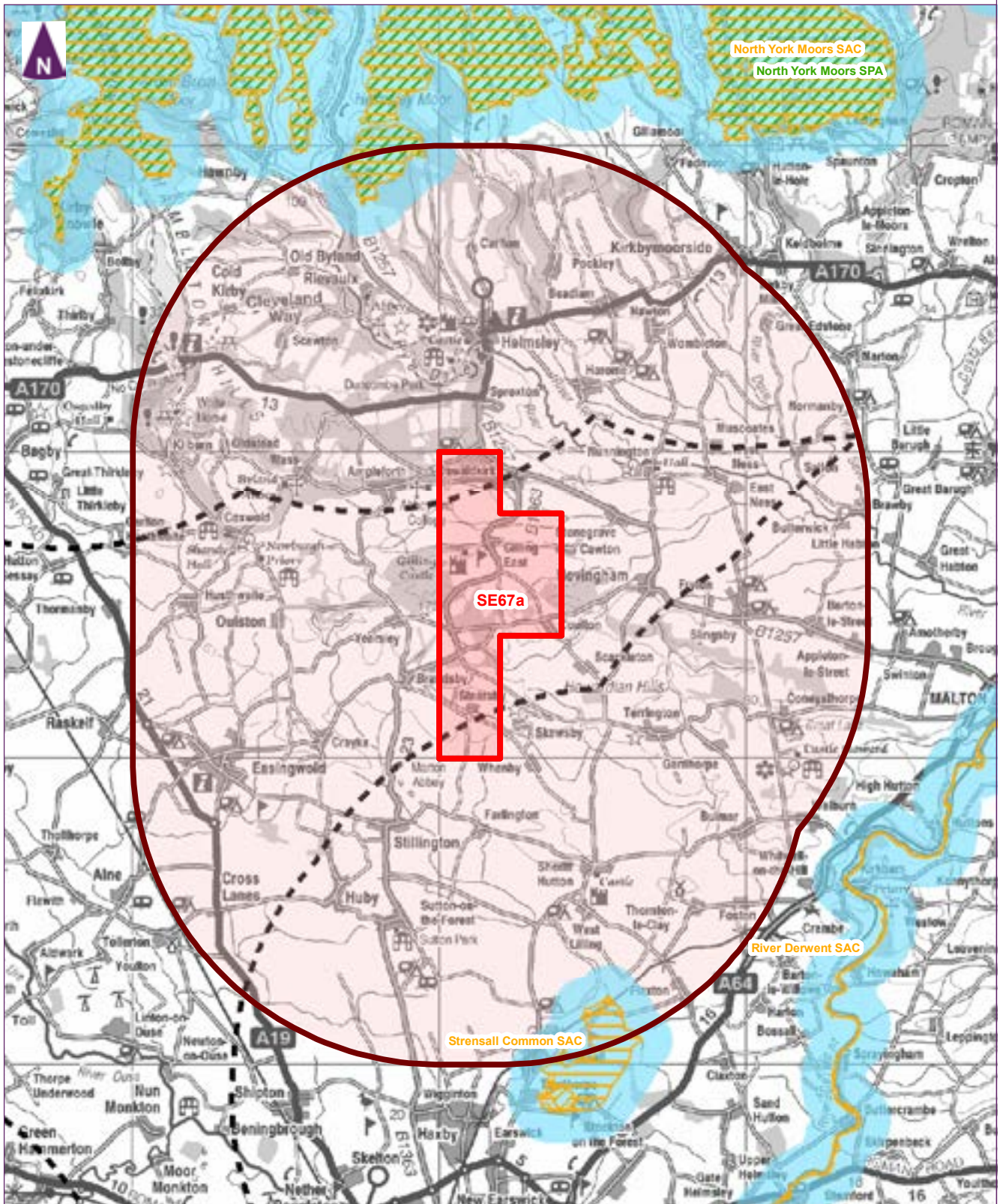


Scale at A4: 1:185,000

Habitat Regulations Assessment (HRA) of 14th Round Onshore Oil and Gas Licence Applications
 Department of Energy and Climate Change



Figure 1
HRA of Licence Application Block SE66



Key

- Licence block boundary
- 10km potential zones of influence
- 1km buffer zone
- 10km buffer zone
- Special Area of Conservation (SAC)
- Special Protection Area (SPA)



Scale at A4: 1:185,000

Habitat Regulations Assessment (HRA) of 14th Round Onshore Oil and Gas Licence Applications
 Department of Energy and Climate Change

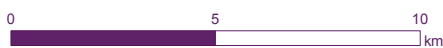


Figure 1
HRA of Licence Application Block SE67a



Key

- | | | | |
|---|-----------------------------------|---|------------------------------------|
|  | Licence block boundary |  | Special Area of Conservation (SAC) |
|  | 10km potential zones of influence |  | Special Protection Area (SPA) |
|  | 1km buffer zone | | |
|  | 10km buffer zone | | |

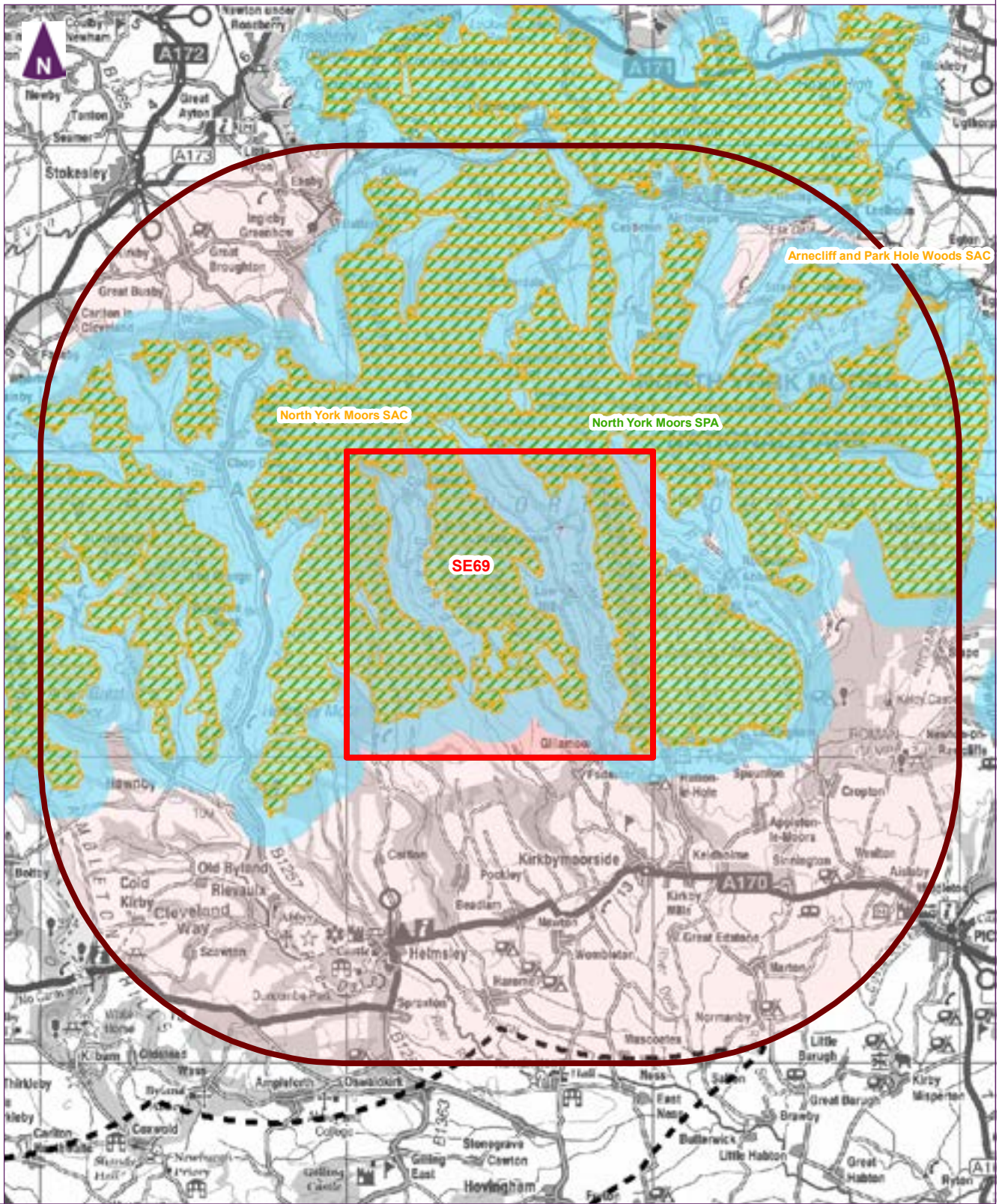


Scale at A4: 1:185,000

Habitat Regulations Assessment (HRA) of 14th Round Onshore Oil and Gas Licence Applications
 Department of Energy and Climate Change



Figure 1
HRA of Licence Application Block SE68b



Key

- Licence block boundary
- 10km potential zones of influence
- 1km buffer zone
- 10km buffer zone
- Special Area of Conservation (SAC)
- Special Protection Area (SPA)

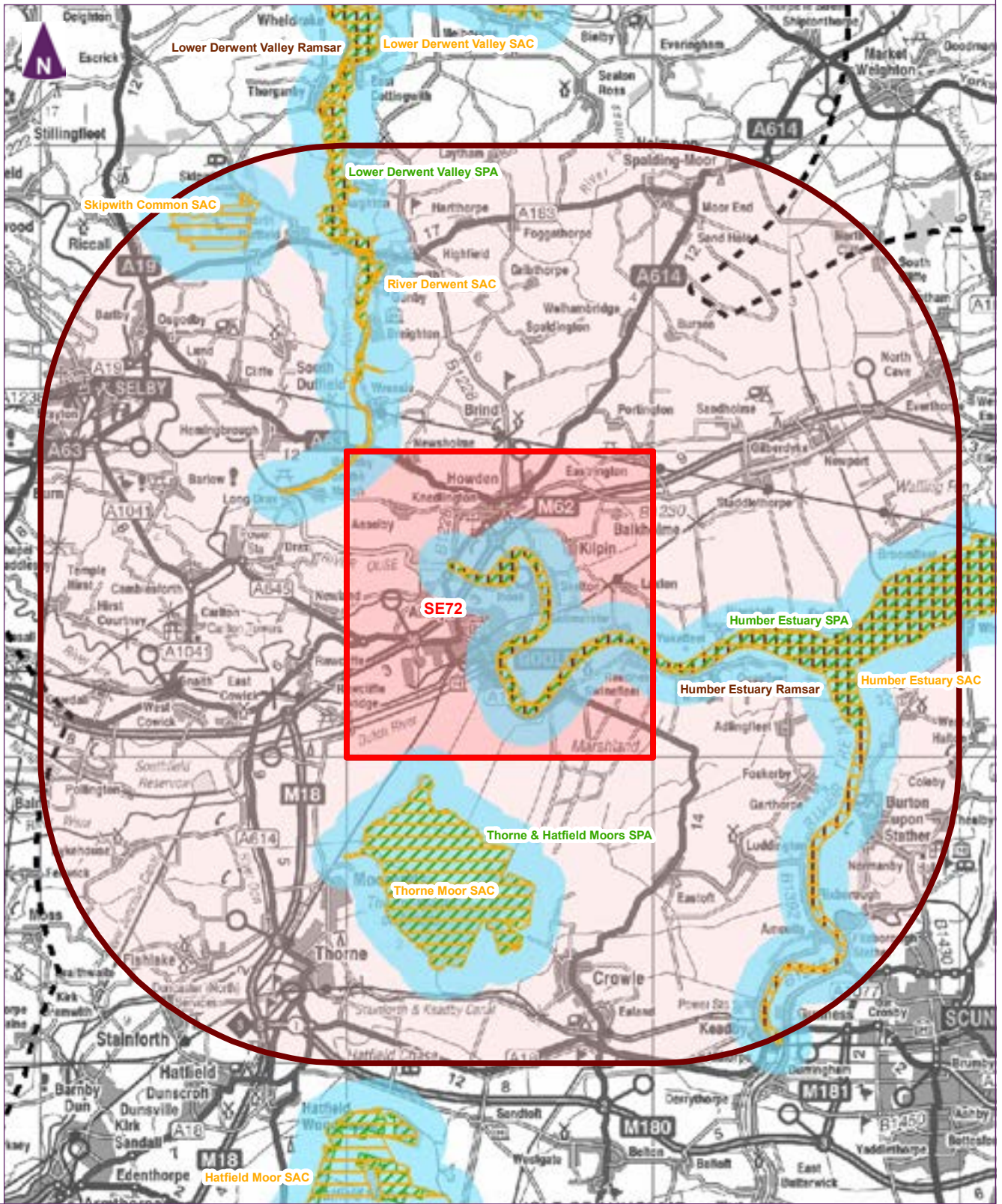


Scale at A4: 1:185,000

Habitat Regulations Assessment
(HRA) of 14th Round Onshore
Oil and Gas Licence
Applications
Department of Energy and
Climate Change



Figure 1
HRA of Licence Application Block SE69



Key

- | | | | |
|---|-----------------------------------|---|------------------------------------|
|  | Licence block boundary |  | Special Area of Conservation (SAC) |
|  | 10km potential zones of influence |  | Special Protection Area (SPA) |
|  | 1km buffer zone |  | RAMSAR |
|  | 10km buffer zone | | |

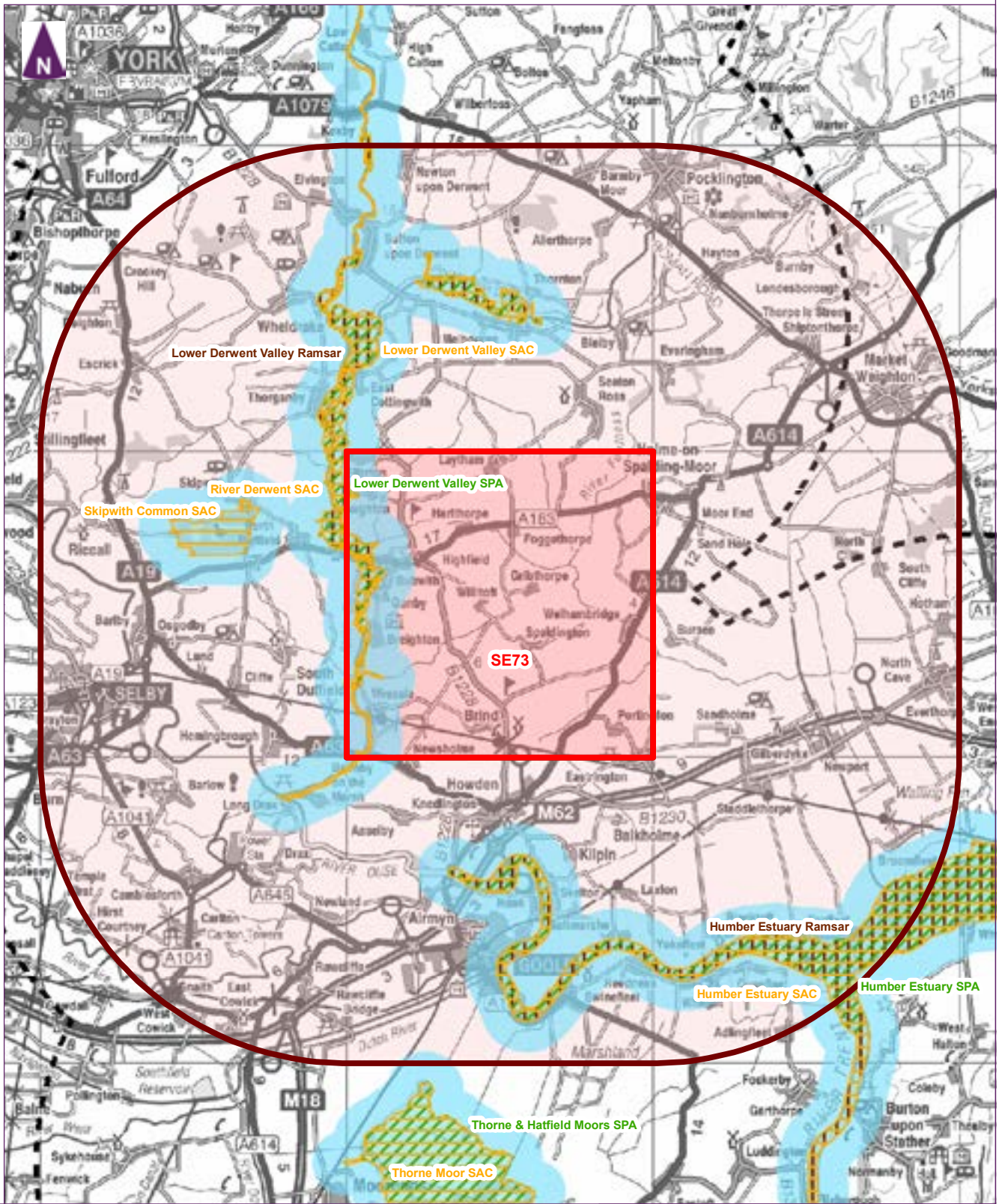


Scale at A4: 1:185,000


Habitat Regulations Assessment (HRA) of 14th Round Onshore Oil and Gas Licence Applications
 Department of Energy and Climate Change



Figure 1
HRA of Licence Application Block SE72



Key

- | | |
|---|--|
|  Licence block boundary |  Special Area of Conservation (SAC) |
|  10km potential zones of influence |  Special Protection Area (SPA) |
|  1km buffer zone |  RAMSAR |
|  10km buffer zone | |

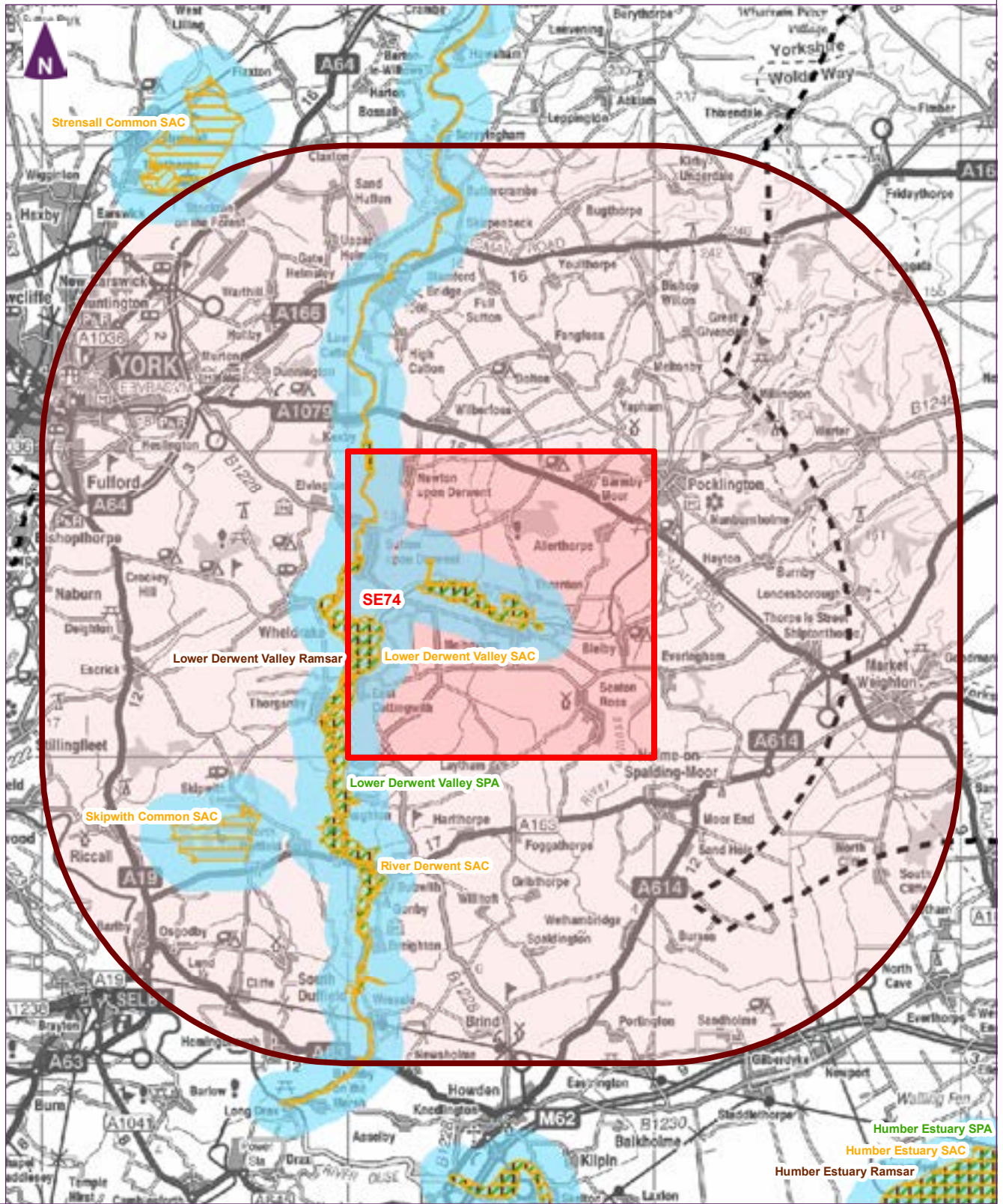


Scale at A4: 1:185,000








Habitat Regulations Assessment (HRA) of 14th Round Onshore Oil and Gas Licence Applications
 Department of Energy and Climate Change



Figure 1
HRA of Licence Application Block SE73



Key

-  Licence block boundary
-  10km potential zones of influence
-  1km buffer zone
-  10km buffer zone
-  Special Area of Conservation (SAC)
-  Special Protection Area (SPA)
-  RAMSAR

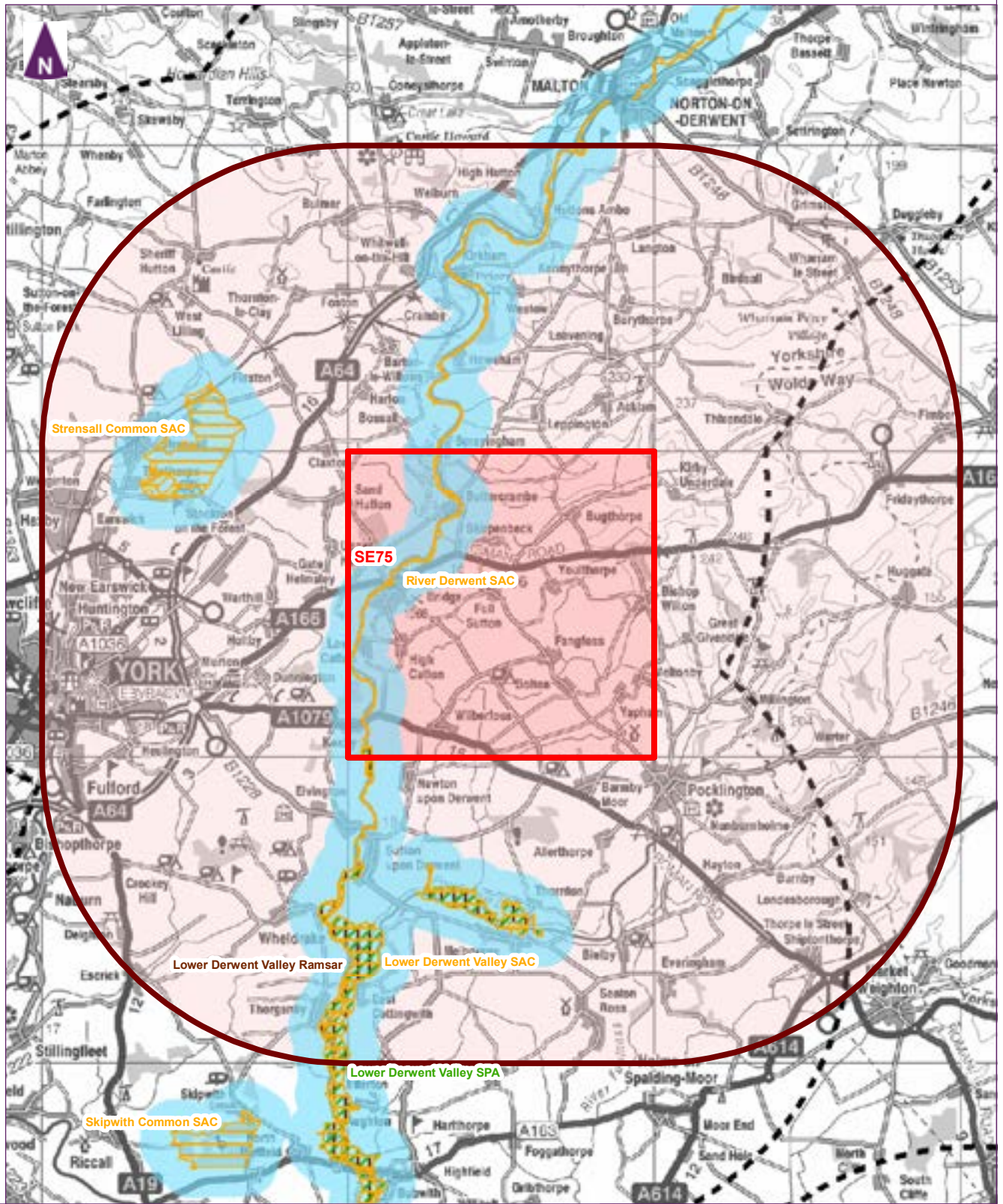


Scale at A4: 1:185,000

Habitat Regulations Assessment (HRA) of 14th Round Onshore Oil and Gas Licence Applications
 Department of Energy and Climate Change

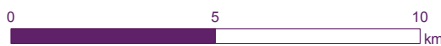


Figure 1
 HRA of Licence Application Block SE74



Key

- Licence block boundary
- 10km potential zones of influence
- 1km buffer zone
- 10km buffer zone
- Special Area of Conservation (SAC)
- Special Protection Area (SPA)
- RAMSAR

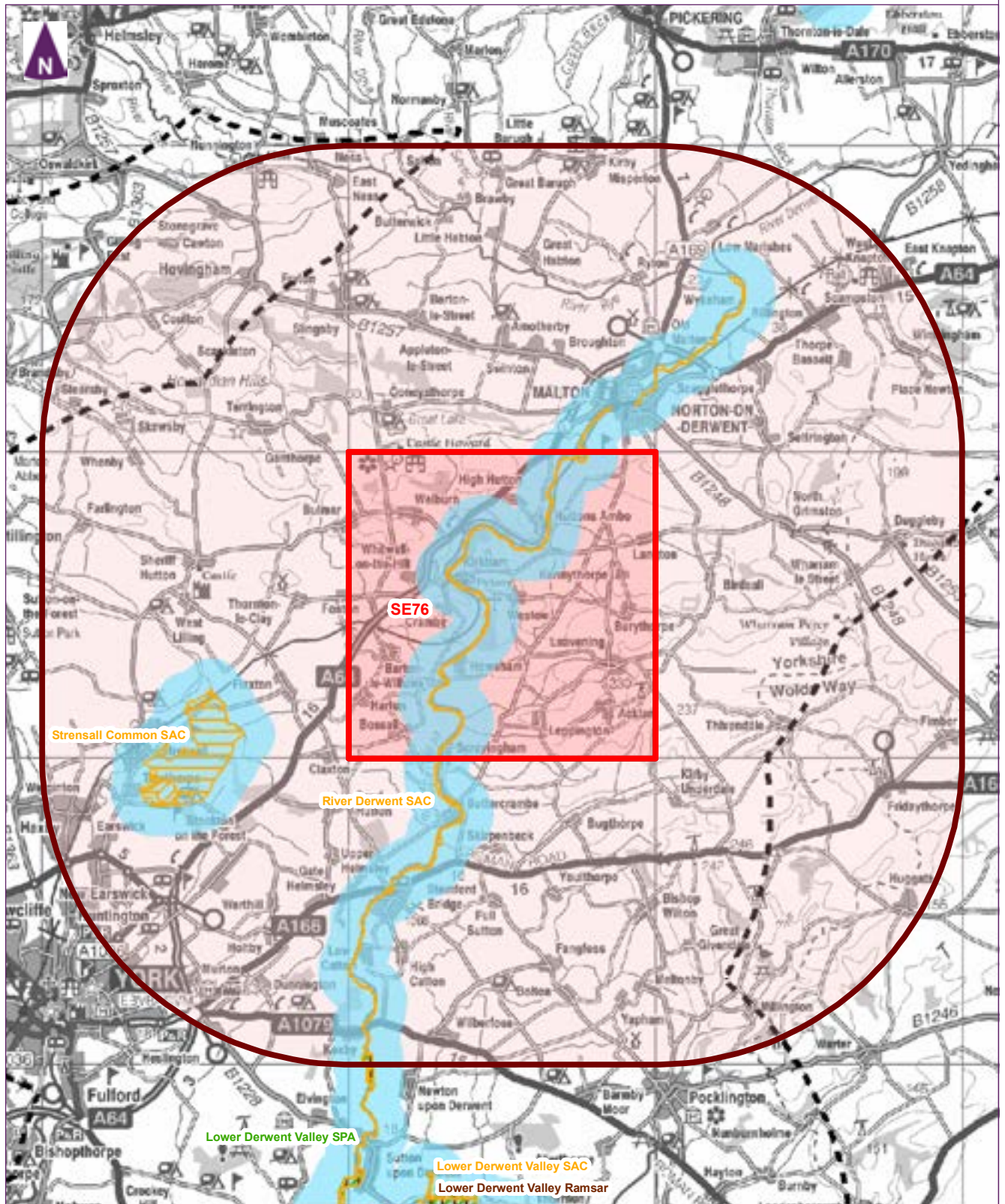


Scale at A4: 1:185,000








Habitat Regulations Assessment (HRA) of 14th Round Onshore Oil and Gas Licence Applications
 Department of Energy and Climate Change



Figure 1
HRA of Licence Application Block SE75



Key

- | | | | |
|---|-----------------------------------|---|------------------------------------|
|  | Licence block boundary |  | Special Area of Conservation (SAC) |
|  | 10km potential zones of influence |  | Special Protection Area (SPA) |
|  | 1km buffer zone |  | RAMSAR |
|  | 10km buffer zone | | |

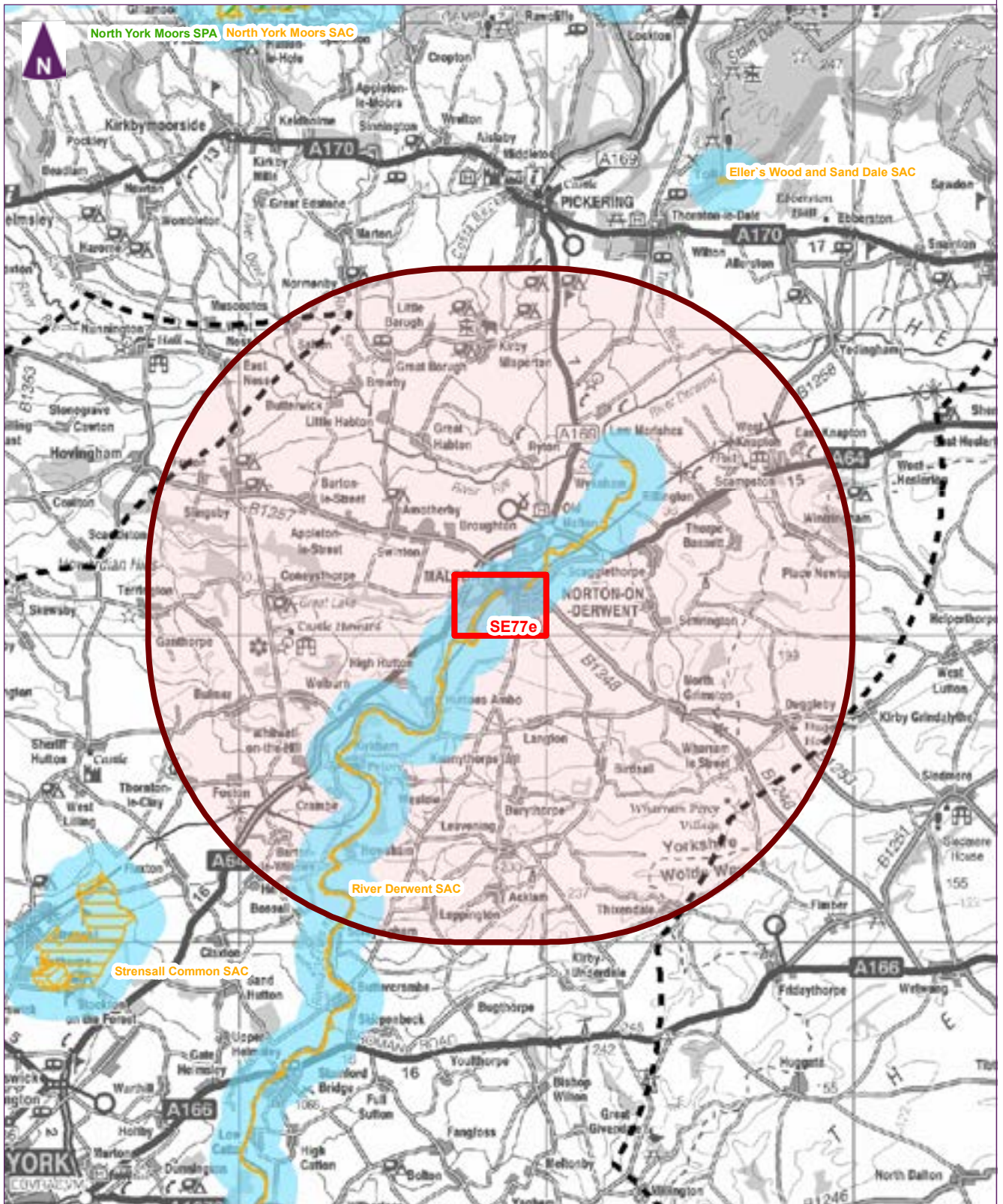


Scale at A4: 1:185,000

Habitat Regulations Assessment
(HRA) of 14th Round Onshore
Oil and Gas Licence
Applications
Department of Energy and
Climate Change



Figure 1
HRA of Licence Application Block
SE76



Key

- Licence block boundary
- 10km potential zones of influence
- 1km buffer zone
- 10km buffer zone
- Special Area of Conservation (SAC)
- Special Protection Area (SPA)

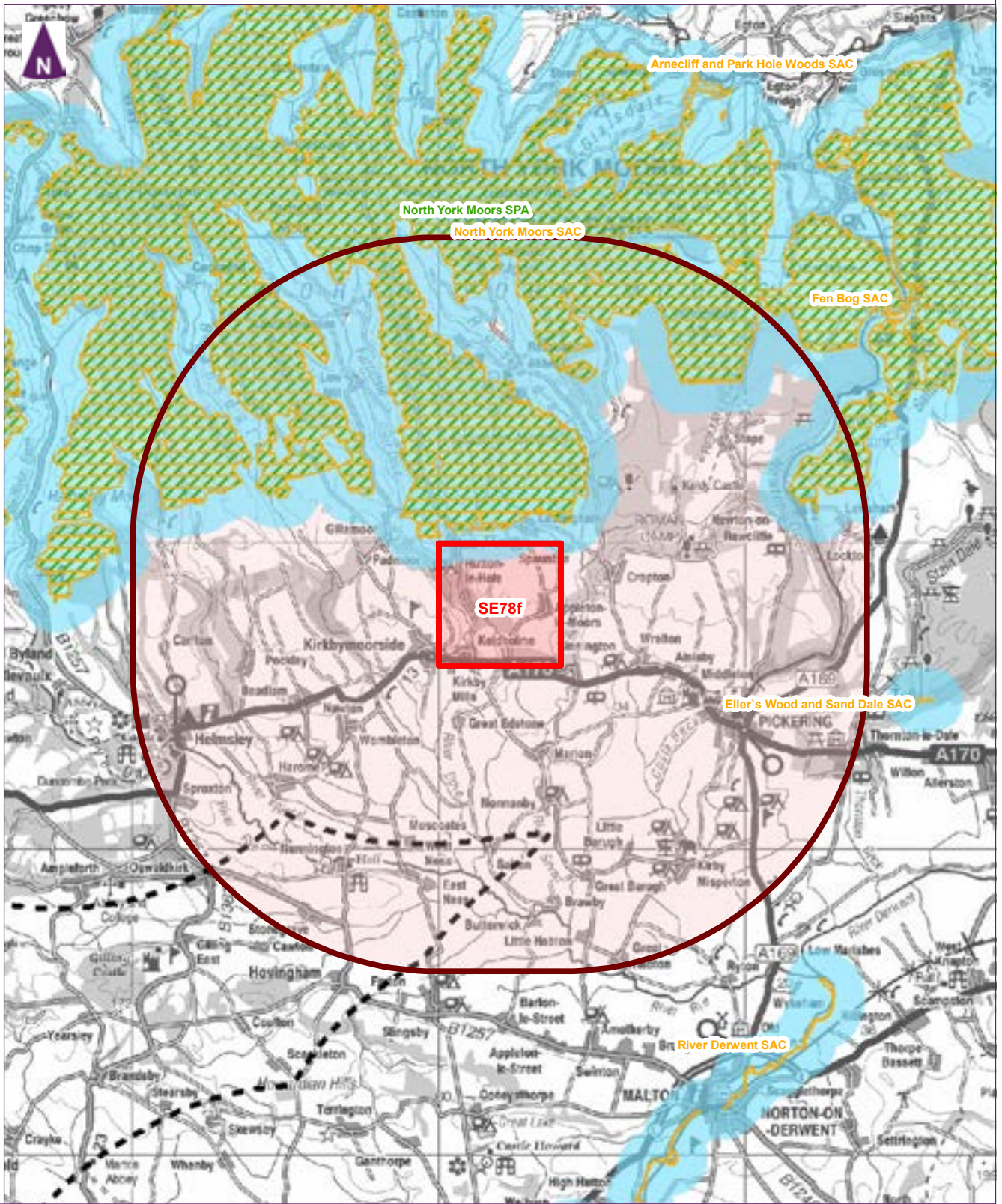


Scale at A4: 1:185,000

Habitat Regulations Assessment (HRA) of 14th Round Onshore Oil and Gas Licence Applications
 Department of Energy and Climate Change



Figure 1
HRA of Licence Application Block SE77e



Key

- | | | | |
|---|-----------------------------------|---|------------------------------------|
|  | Licence block boundary |  | Special Area of Conservation (SAC) |
|  | 10km potential zones of influence |  | Special Protection Area (SPA) |
|  | 1km buffer zone | | |
|  | 10km buffer zone | | |

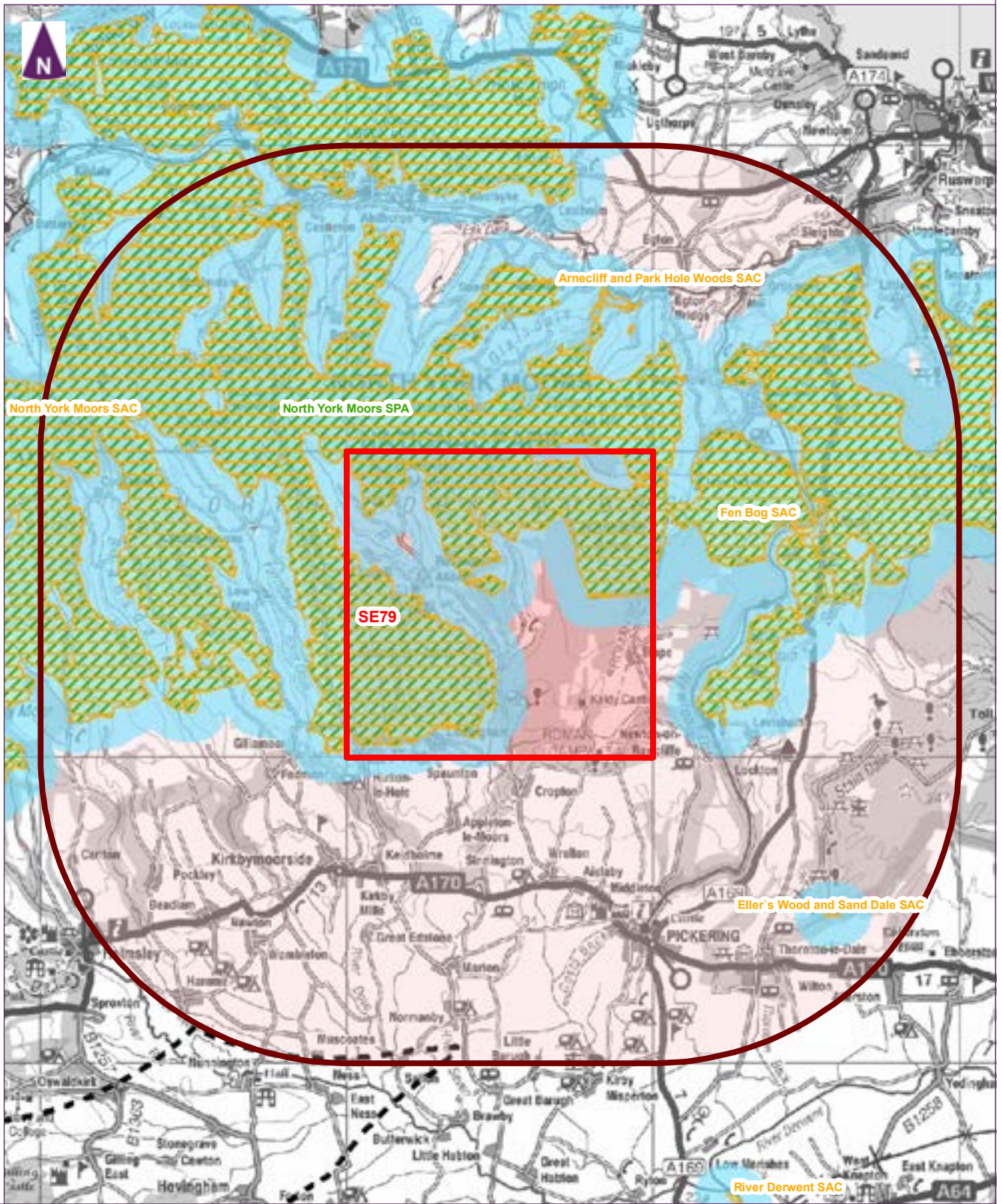


Scale at A4: 1:185,000

Habitat Regulations Assessment (HRA) of 14th Round Onshore Oil and Gas Licence Applications
 Department of Energy and Climate Change

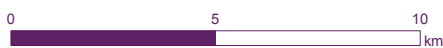


Figure 1
HRA of Licence Application Block SE78f



Key

- | | | | |
|---|-----------------------------------|---|------------------------------------|
|  | Licence block boundary |  | Special Area of Conservation (SAC) |
|  | 10km potential zones of influence |  | Special Protection Area (SPA) |
|  | 1km buffer zone | | |
|  | 10km buffer zone | | |



Scale at A4: 1:185,000

Habitat Regulations Assessment
(HRA) of 14th Round Onshore
Oil and Gas Licence
Applications
Department of Energy and
Climate Change



Figure 1
HRA of Licence Application Block SE9



Key

- Licence block boundary
- 10km potential zones of influence
- 1km buffer zone
- 10km buffer zone
- Special Area of Conservation (SAC)
- Special Protection Area (SPA)
- RAMSAR

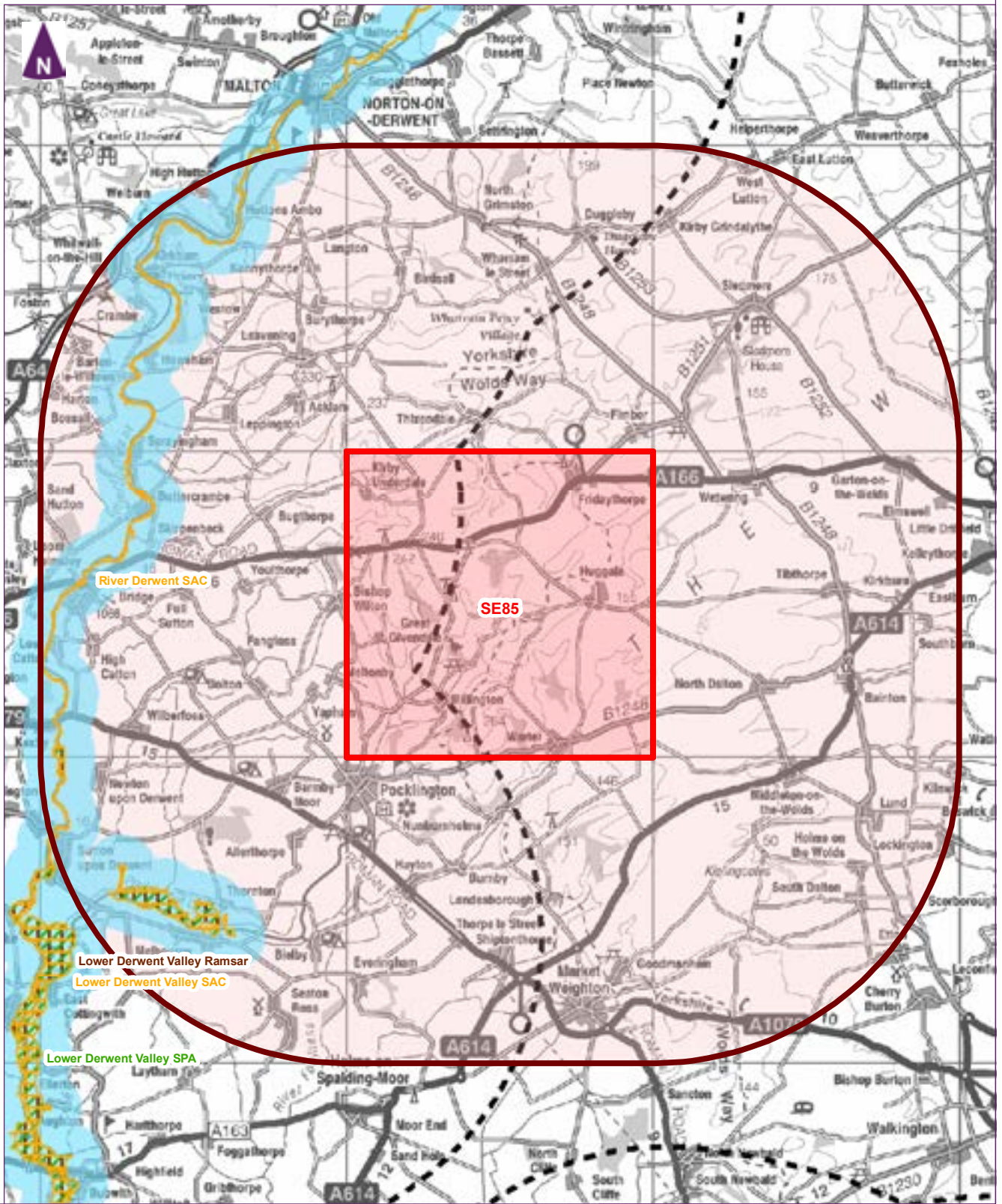


Scale at A4: 1:185,000

Habitat Regulations Assessment (HRA) of 14th Round Onshore Oil and Gas Licence Applications
 Department of Energy and Climate Change



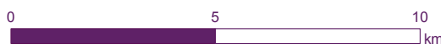
Figure 1
HRA of Licence Application Block SE84



file: H:\Projects\33917_LEA\46b map package\10133917_Lea46c.mxd

Key

- | | | | |
|---|-----------------------------------|---|------------------------------------|
|  | Licence block boundary |  | Special Area of Conservation (SAC) |
|  | 10km potential zones of influence |  | Special Protection Area (SPA) |
|  | 1km buffer zone |  | RAMSAR |
|  | 10km buffer zone | | |

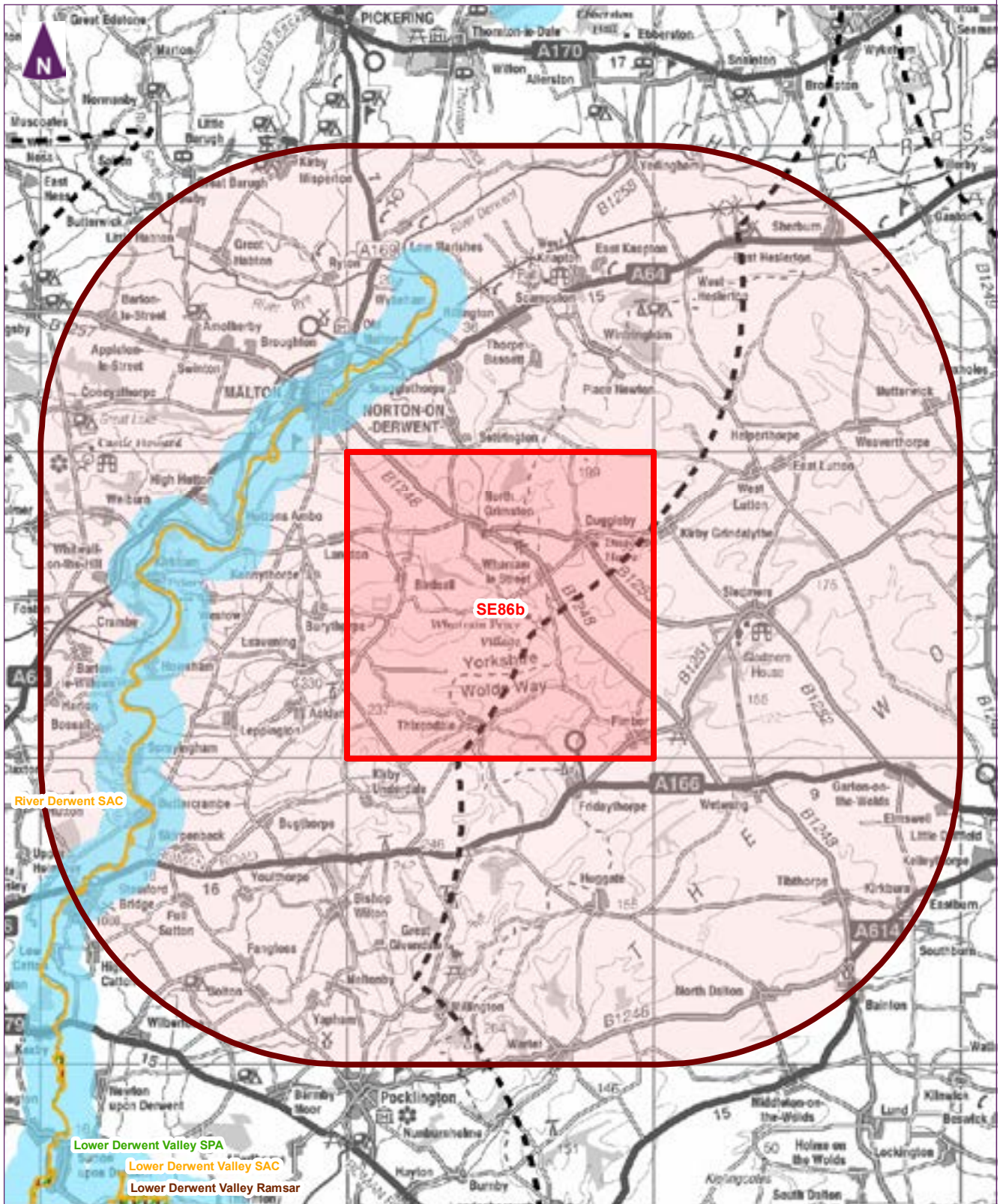


Scale at A4: 1:185,000

Habitat Regulations Assessment (HRA) of 14th Round Onshore Oil and Gas Licence Applications
 Department of Energy and Climate Change



Figure 1
HRA of Licence Application Block SE5



Key

- Licence block boundary
- 10km potential zones of influence
- 1km buffer zone
- 10km buffer zone
- Special Area of Conservation (SAC)
- Special Protection Area (SPA)
- RAMSAR

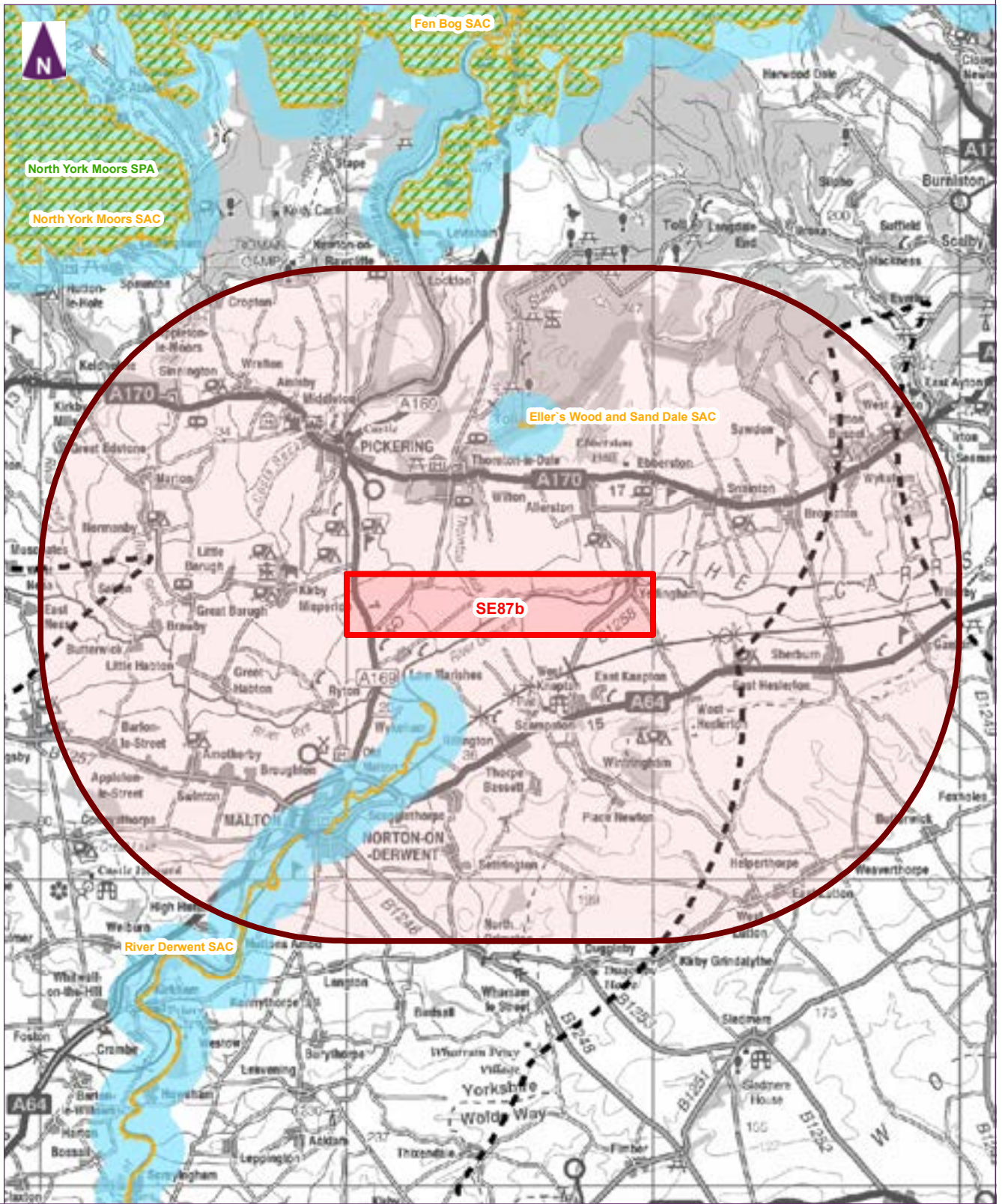


Scale at A4: 1:185,000

Habitat Regulations Assessment (HRA) of 14th Round Onshore Oil and Gas Licence Applications
 Department of Energy and Climate Change



Figure 1
HRA of Licence Application Block SE86b



Key

- | | | | |
|---|-----------------------------------|---|------------------------------------|
|  | Licence block boundary |  | Special Area of Conservation (SAC) |
|  | 10km potential zones of influence |  | Special Protection Area (SPA) |
|  | 1km buffer zone | | |
|  | 10km buffer zone | | |

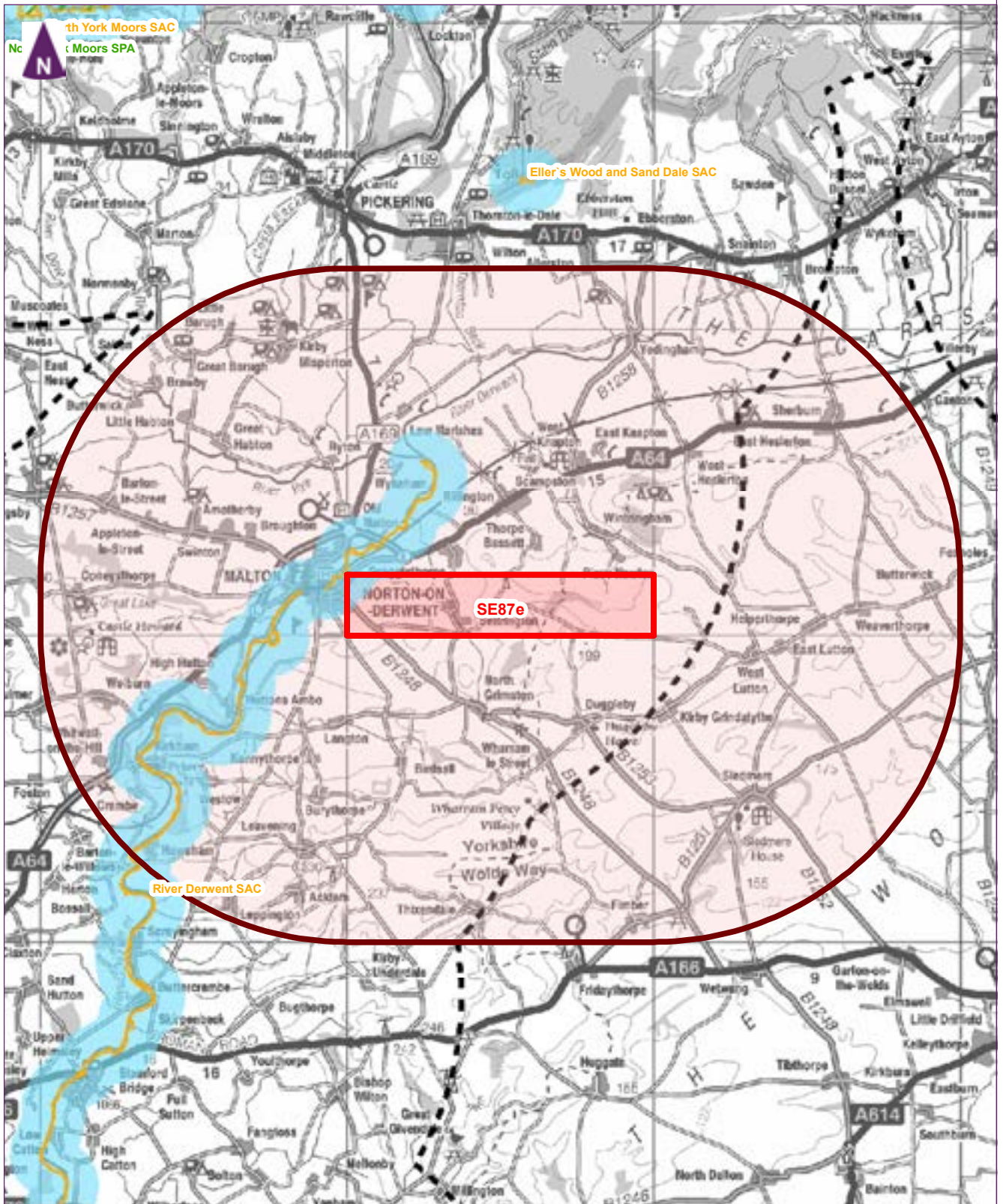


Scale at A4: 1:185,000

Habitat Regulations Assessment (HRA) of 14th Round Onshore Oil and Gas Licence Applications
 Department of Energy and Climate Change



Figure 1
HRA of Licence Application Block SE87b



Key

- Licence block boundary
- 10km potential zones of influence
- 1km buffer zone
- 10km buffer zone
- Special Area of Conservation (SAC)
- Special Protection Area (SPA)

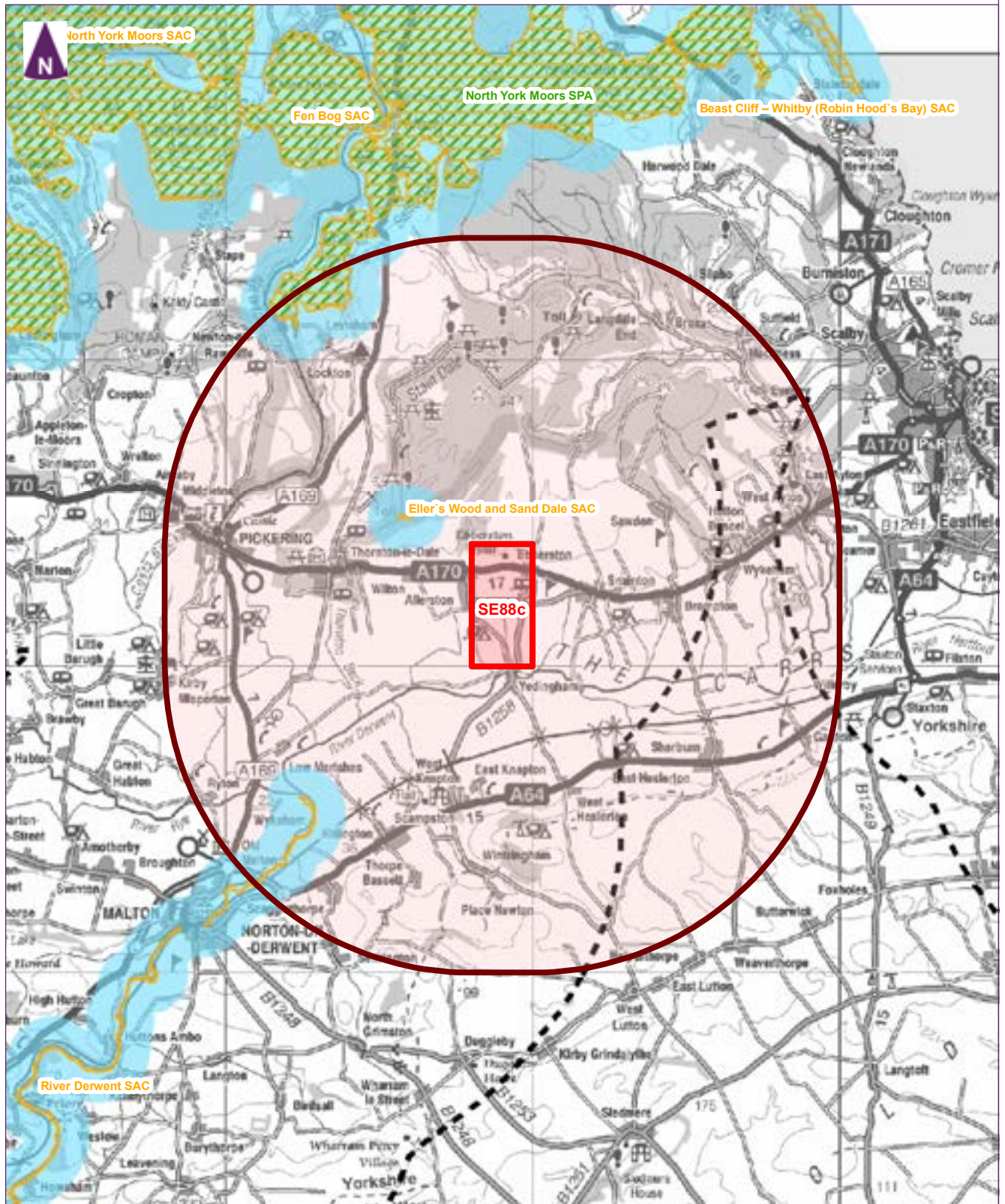


Scale at A4: 1:185,000


Habitat Regulations Assessment (HRA) of 14th Round Onshore Oil and Gas Licence Applications
 Department of Energy and Climate Change



Figure 1
HRA of Licence Application Block SE87e



Key

- | | | | |
|---|-----------------------------------|---|------------------------------------|
|  | Licence block boundary |  | Special Area of Conservation (SAC) |
|  | 10km potential zones of influence |  | Special Protection Area (SPA) |
|  | 1km buffer zone | | |
|  | 10km buffer zone | | |

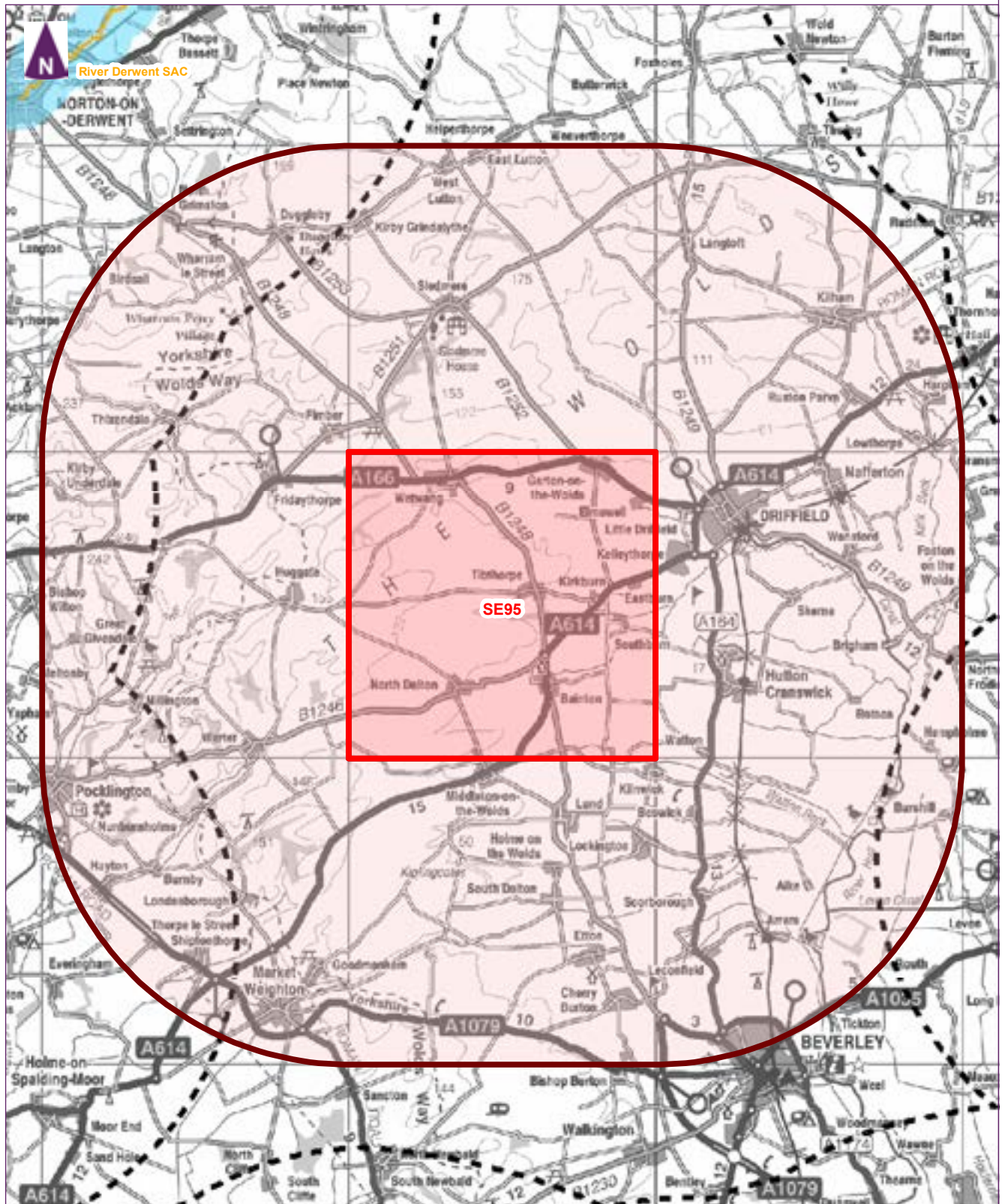


Scale at A4: 1:185,000

Habitat Regulations Assessment (HRA) of 14th Round Onshore Oil and Gas Licence Applications
 Department of Energy and Climate Change

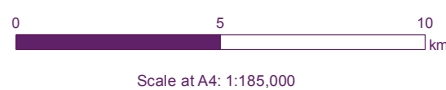


Figure 1
HRA of Licence Application Block SE88c



Key

- Licence block boundary
- Special Area of Conservation (SAC)
- 10km potential zones of influence
- 1km buffer zone
- 10km buffer zone



Habitat Regulations Assessment (HRA) of 14th Round Onshore Oil and Gas Licence Applications
 Department of Energy and Climate Change


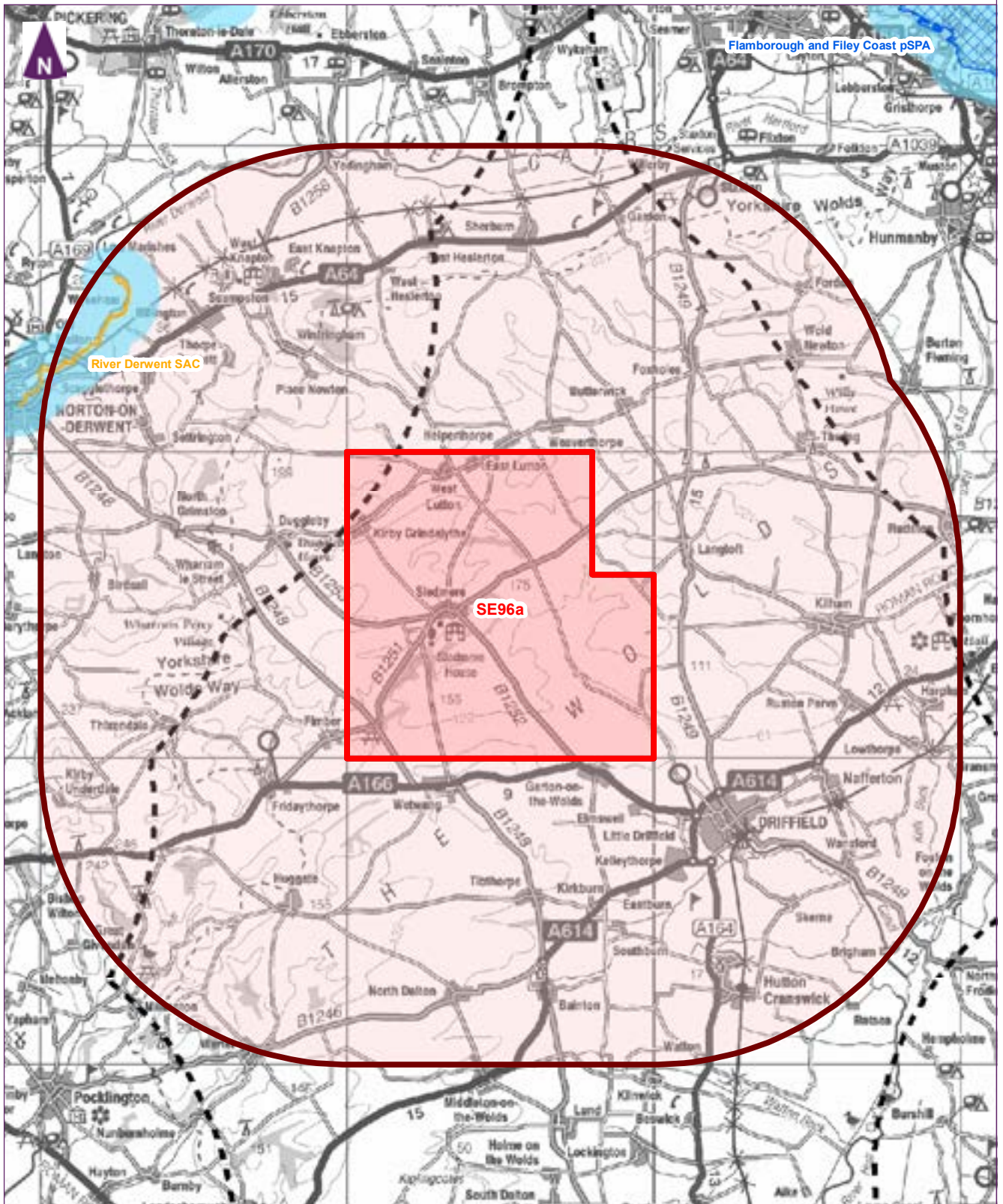


Figure 1
HRA of Licence Application Block SE95

file: H:\Projects\33917_LEA46b map package\10133917-Lea46c.mxd



Key

- Licence block boundary
- 10km potential zones of influence
- 1km buffer zone
- 10km buffer zone
- Special Area of Conservation (SAC)
- Proposed SPA (pSPA)



Scale at A4: 1:185,000

Habitat Regulations Assessment (HRA) of 14th Round Onshore Oil and Gas Licence Applications
 Department of Energy and Climate Change



Figure 1
HRA of Licence Application Block SE96a



Key

- | | | | |
|---|-----------------------------------|---|------------------------------------|
|  | Licence block boundary |  | Special Area of Conservation (SAC) |
|  | 10km potential zones of influence |  | Special Protection Area (SPA) |
|  | 1km buffer zone |  | Proposed SPA (pSPA) |
|  | 10km buffer zone | | |

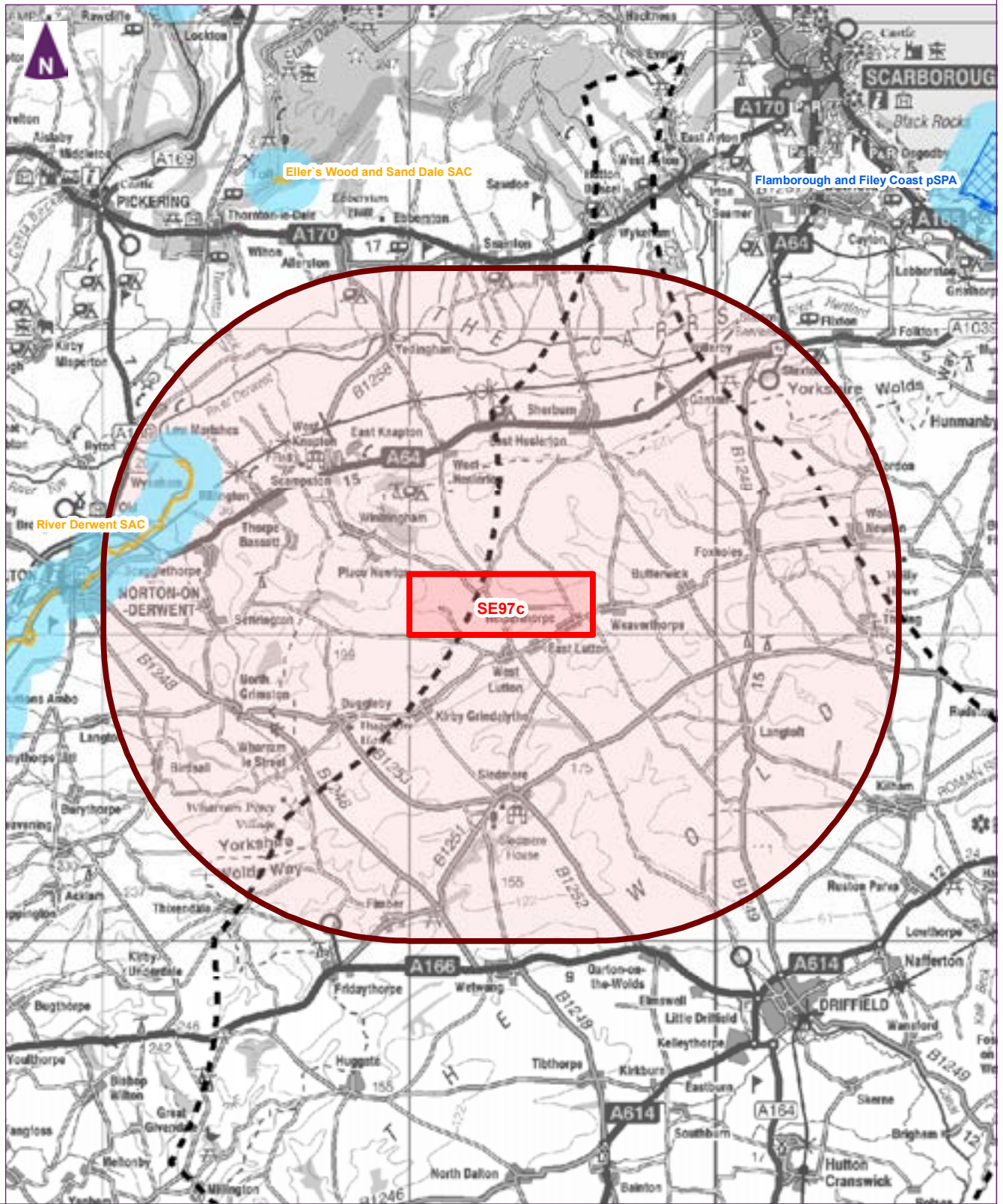


Scale at A4: 1:185,000

Habitat Regulations Assessment
(HRA) of 14th Round Onshore
Oil and Gas Licence
Applications
Department of Energy and
Climate Change

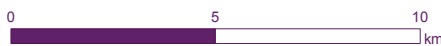


Figure 1
HRA of Licence Application Block
SE97a



Key

- Licence block boundary
- 10km potential zones of influence
- 1km buffer zone
- 10km buffer zone
- Special Area of Conservation (SAC)
- Proposed SPA (pSPA)



Scale at A4: 1:185,000

Habitat Regulations Assessment (HRA) of 14th Round Onshore Oil and Gas Licence Applications
 Department of Energy and Climate Change



Figure 1
HRA of Licence Application Block SE97c



Beast Cliff – Whitby (Robin Hood's Bay) SAC

Fen Bog SAC

North York Moors SAC
North York Moors SPA

Eller's Wood and Sand Dale SAC

Flamborough and Filey Coast pSPA

SE98c

River Derwent SAC

Key

- Licence block boundary
- 10km potential zones of influence
- 1km buffer zone
- 10km buffer zone
- Special Area of Conservation (SAC)
- Special Protection Area (SPA)
- Proposed SPA (pSPA)

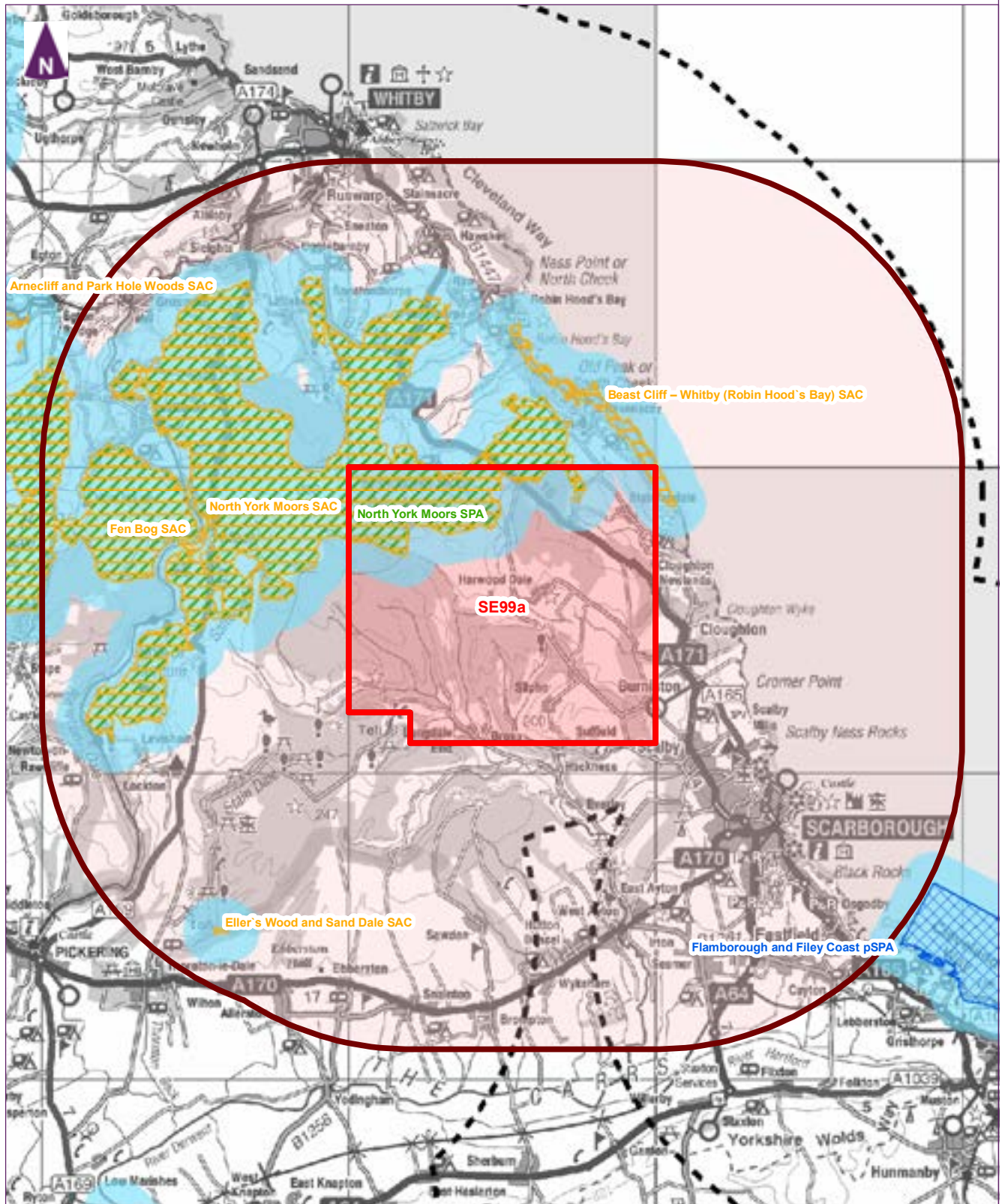


Scale at A4: 1:185,000

Habitat Regulations Assessment (HRA) of 14th Round Onshore Oil and Gas Licence Applications
Department of Energy and Climate Change

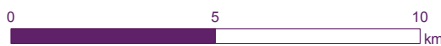


Figure 1
HRA of Licence Application Block SE98c



Key

- Licence block boundary
- 10km potential zones of influence
- 10km buffer zone
- Special Area of Conservation (SAC)
- Special Protection Area (SPA)
- Proposed SPA (pSPA)
- 1km buffer zone

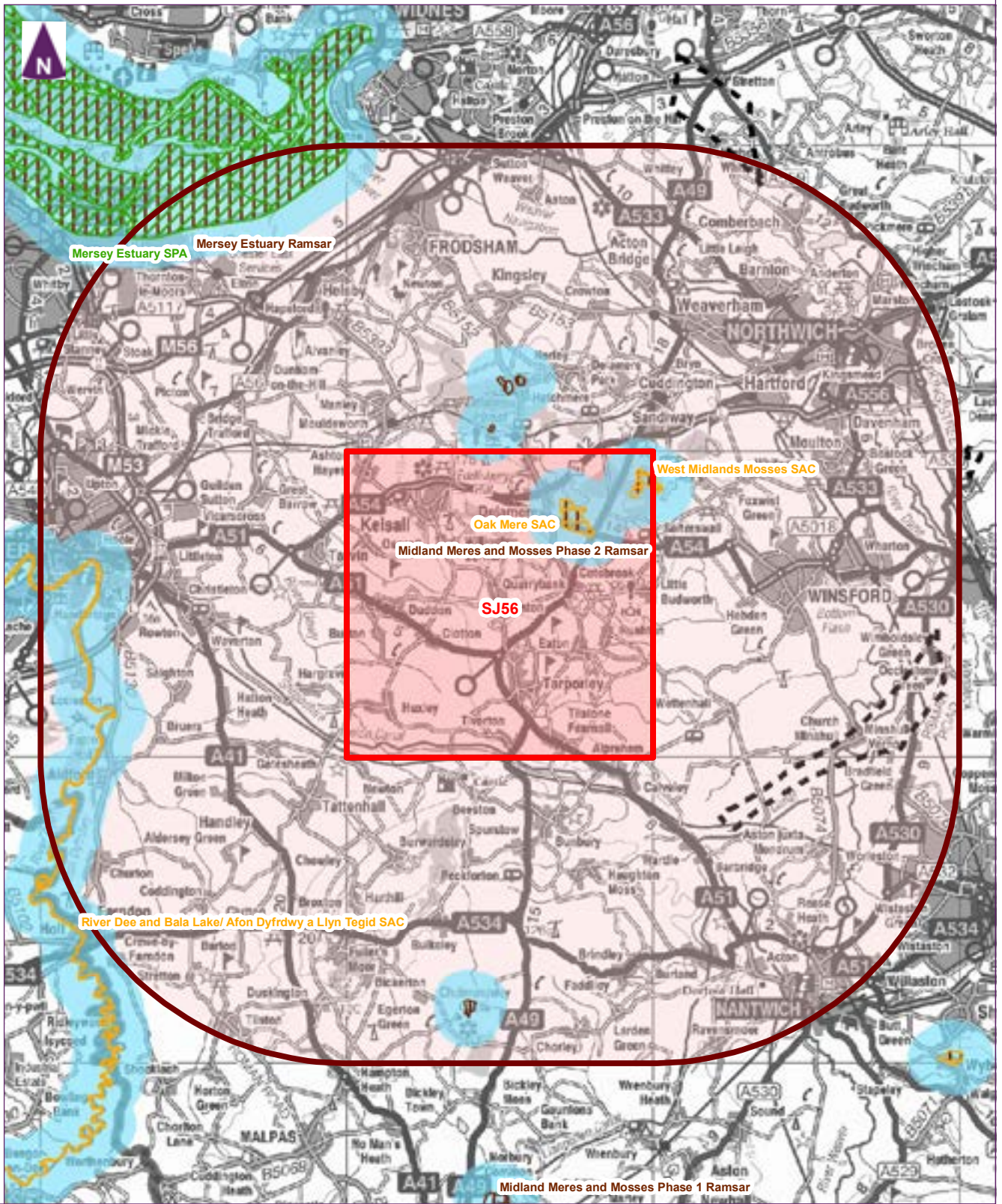


Scale at A4: 1:185,000


Habitat Regulations Assessment
(HRA) of 14th Round Onshore
Oil and Gas Licence
Applications
Department of Energy and
Climate Change



Figure 1
HRA of Licence Application Block
SE99a



Key

- | | | | |
|---|-----------------------------------|---|------------------------------------|
|  | Licence block boundary |  | Special Area of Conservation (SAC) |
|  | 10km potential zones of influence |  | Special Protection Area (SPA) |
|  | 1km buffer zone |  | RAMSAR |
|  | 10km buffer zone | | |

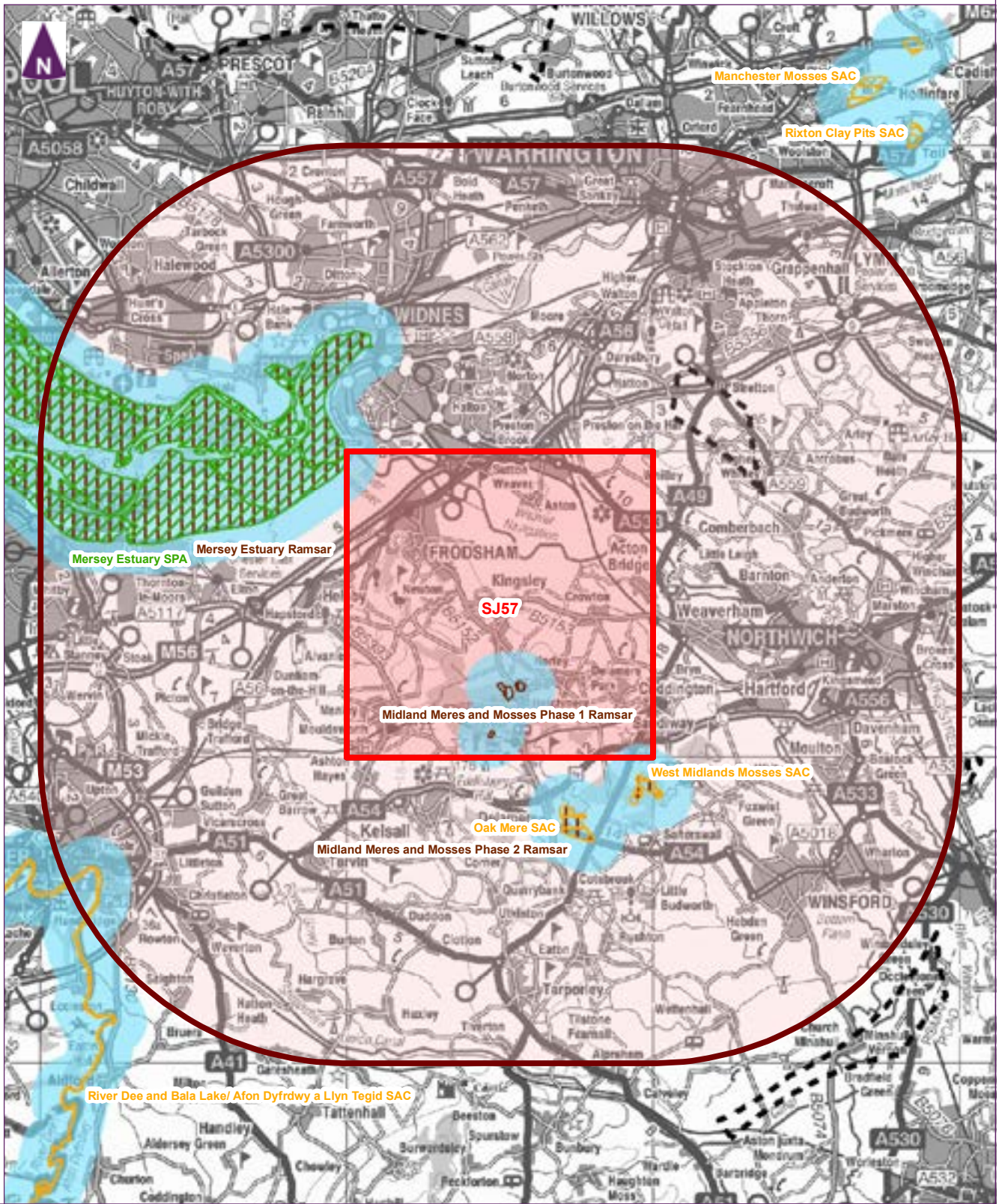


Scale at A4: 1:185,000








Habitat Regulations Assessment (HRA) of 14th Round Onshore Oil and Gas Licence Applications
 Department of Energy and Climate Change

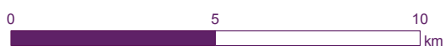


Figure 1
HRA of Licence Application Block SJ56



Key

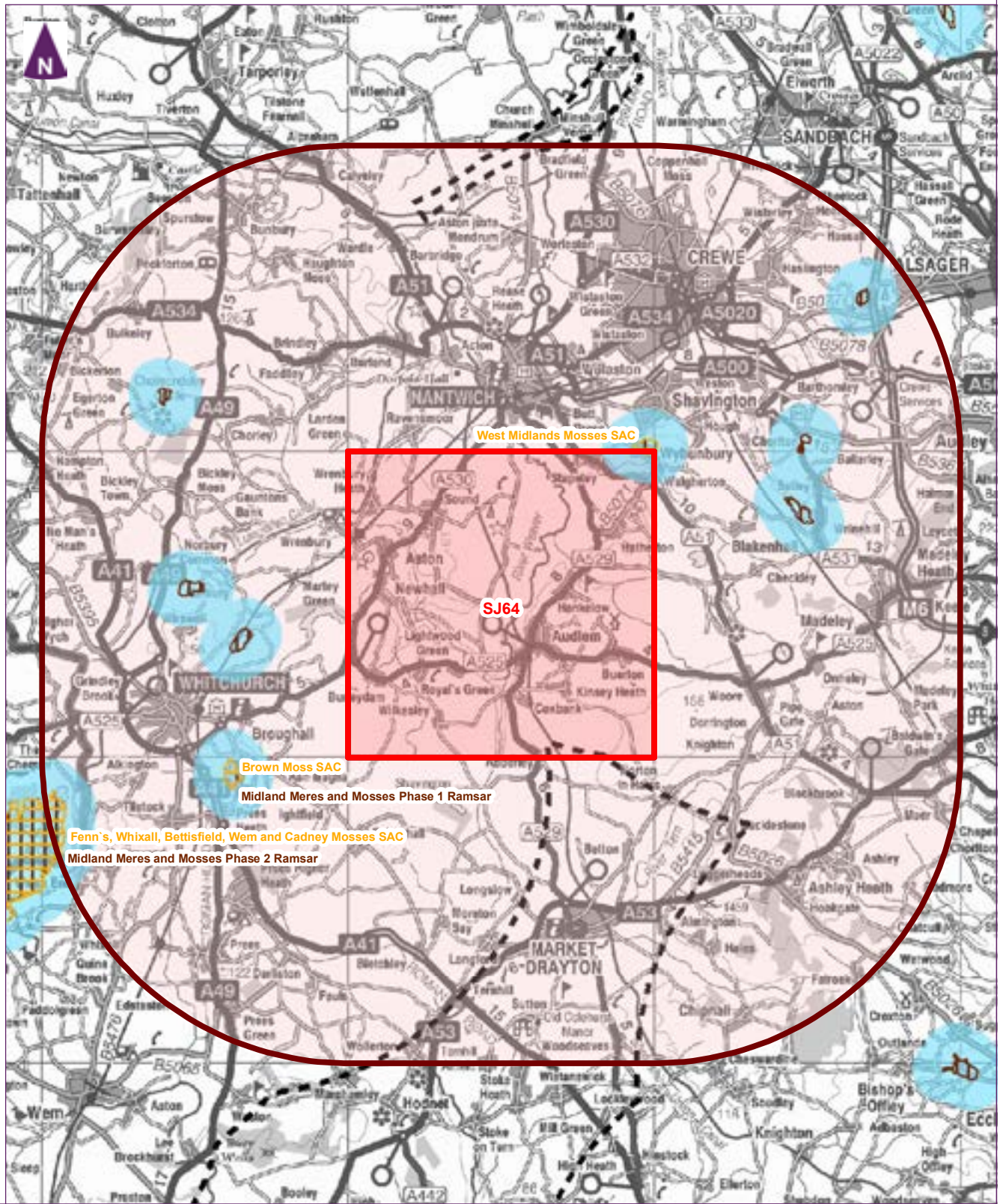
- | | | | |
|---|-----------------------------------|---|------------------------------------|
|  | Licence block boundary |  | Special Area of Conservation (SAC) |
|  | 10km potential zones of influence |  | Special Protection Area (SPA) |
|  | 1km buffer zone |  | RAMSAR |
|  | 10km buffer zone | | |



Scale at A4: 1:185,000

Habitat Regulations Assessment (HRA) of 14th Round Onshore Oil and Gas Licence Applications
 Department of Energy and Climate Change


Figure 1
HRA of Licence Application Block SJ57



Key

- Licence block boundary
- 10km potential zones of influence
- 1km buffer zone
- 10km buffer zone
- Special Area of Conservation (SAC)
- RAMSAR

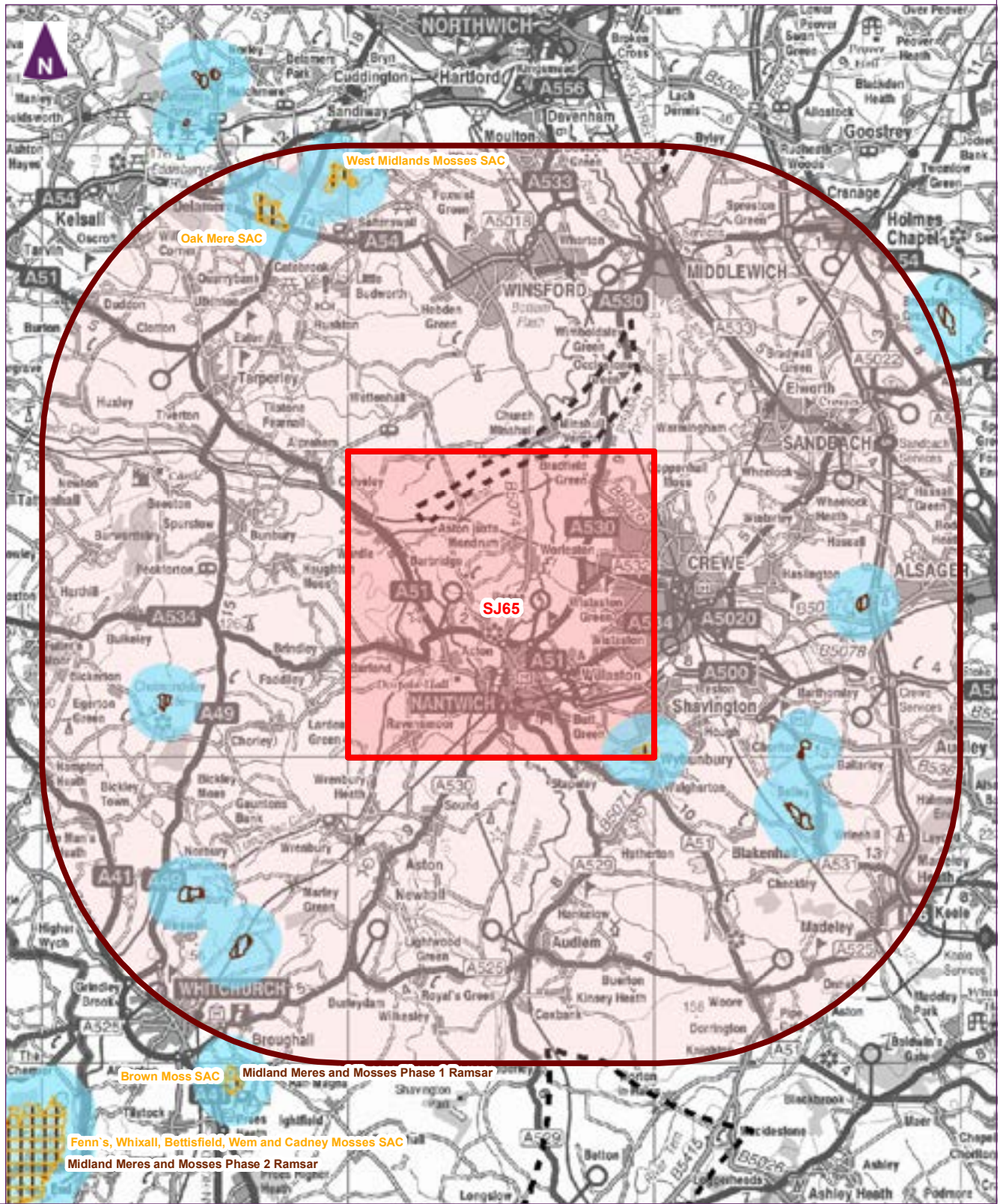


Scale at A4: 1:185,000

Habitat Regulations Assessment
(HRA) of 14th Round Onshore
Oil and Gas Licence
Applications
Department of Energy and
Climate Change



Figure 1
HRA of Licence Application Block
SJ64



Key

-  Licence block boundary
-  10km potential zones of influence
-  1km buffer zone
-  10km buffer zone
-  Special Area of Conservation (SAC)
-  RAMSAR

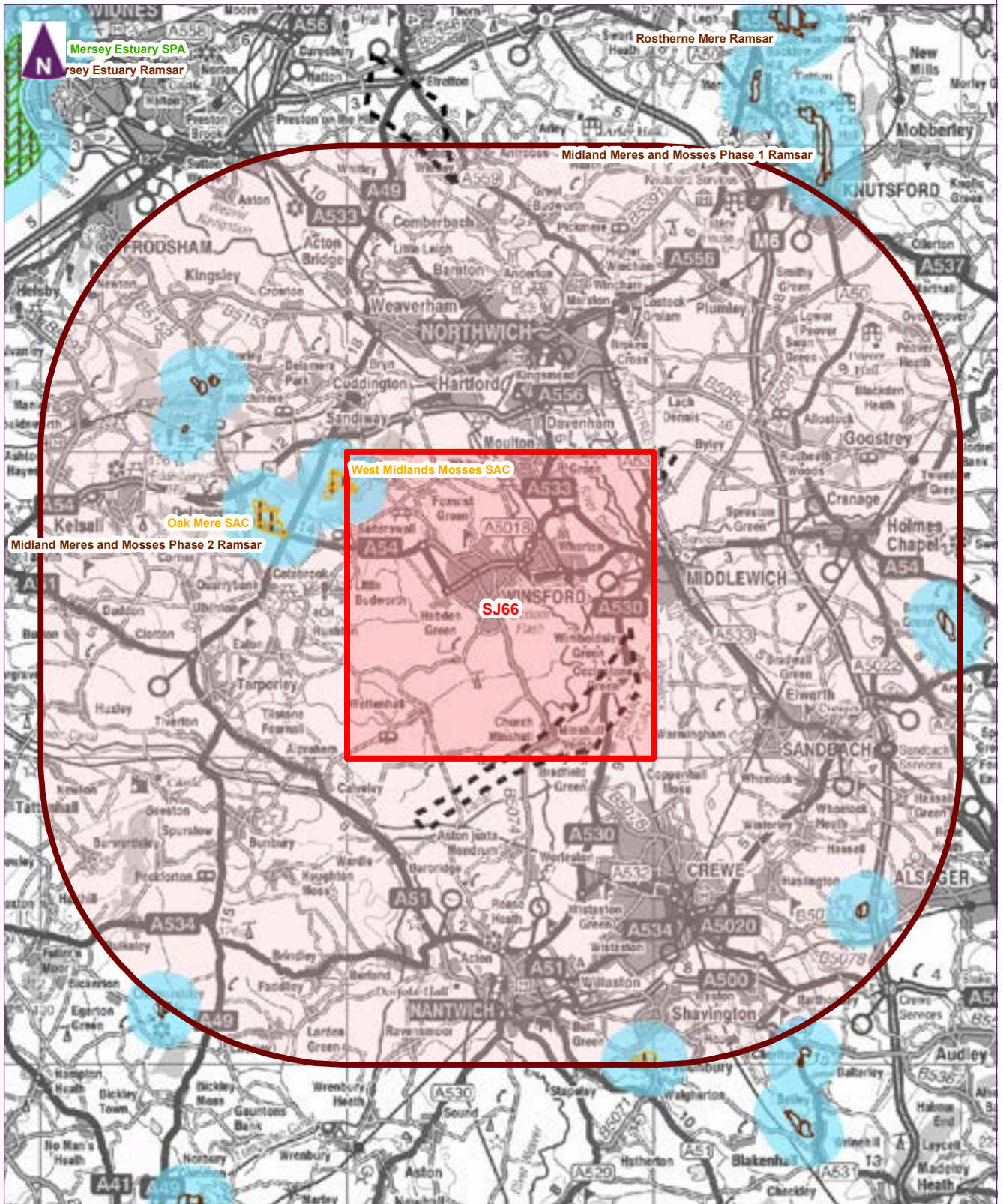


Scale at A4: 1:185,000








Habitat Regulations Assessment (HRA) of 14th Round Onshore Oil and Gas Licence Applications
 Department of Energy and Climate Change



Figure 1
 HRA of Licence Application Block SJ65



Key

- | | | | |
|---|-----------------------------------|---|------------------------------------|
|  | Licence block boundary |  | Special Area of Conservation (SAC) |
|  | 10km potential zones of influence |  | Special Protection Area (SPA) |
|  | 1km buffer zone |  | RAMSAR |
|  | 10km buffer zone | | |

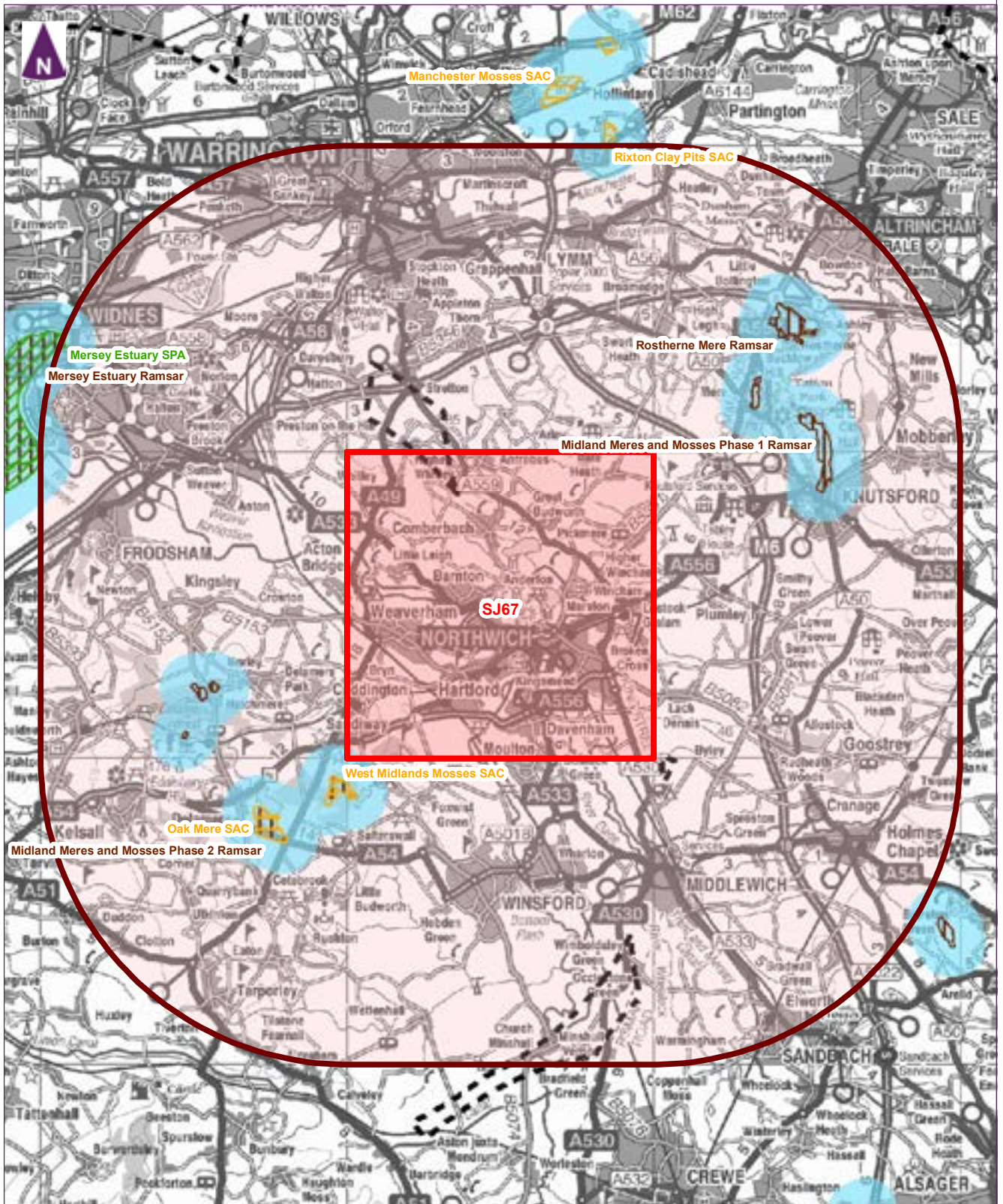


Scale at A4: 1:185,000


Habitat Regulations Assessment (HRA) of 14th Round Onshore Oil and Gas Licence Applications
 Department of Energy and Climate Change



Figure 1
HRA of Licence Application Block SJ66



Key

- | | | | |
|---|-----------------------------------|---|------------------------------------|
|  | Licence block boundary |  | Special Area of Conservation (SAC) |
|  | 10km potential zones of influence |  | Special Protection Area (SPA) |
|  | 1km buffer zone |  | RAMSAR |
|  | 10km buffer zone | | |

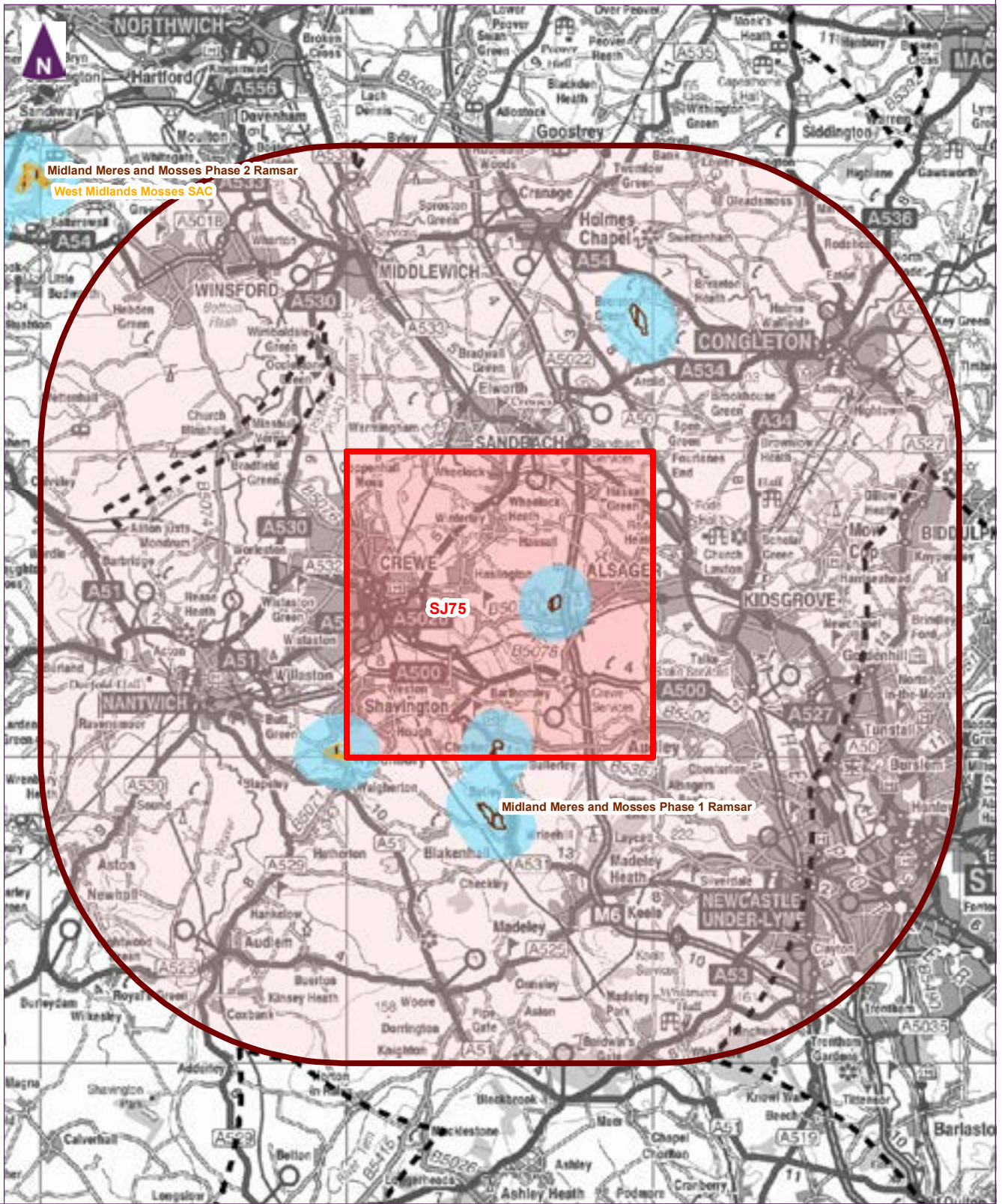


Scale at A4: 1:185,000

Habitat Regulations Assessment
(HRA) of 14th Round Onshore
Oil and Gas Licence
Applications
Department of Energy and
Climate Change



Figure 1
HRA of Licence Application Block
SJ67



Key

- Licence block boundary
- Special Area of Conservation (SAC)
- 10km potential zones of influence
- RAMSAR
- 1km buffer zone
- 10km buffer zone

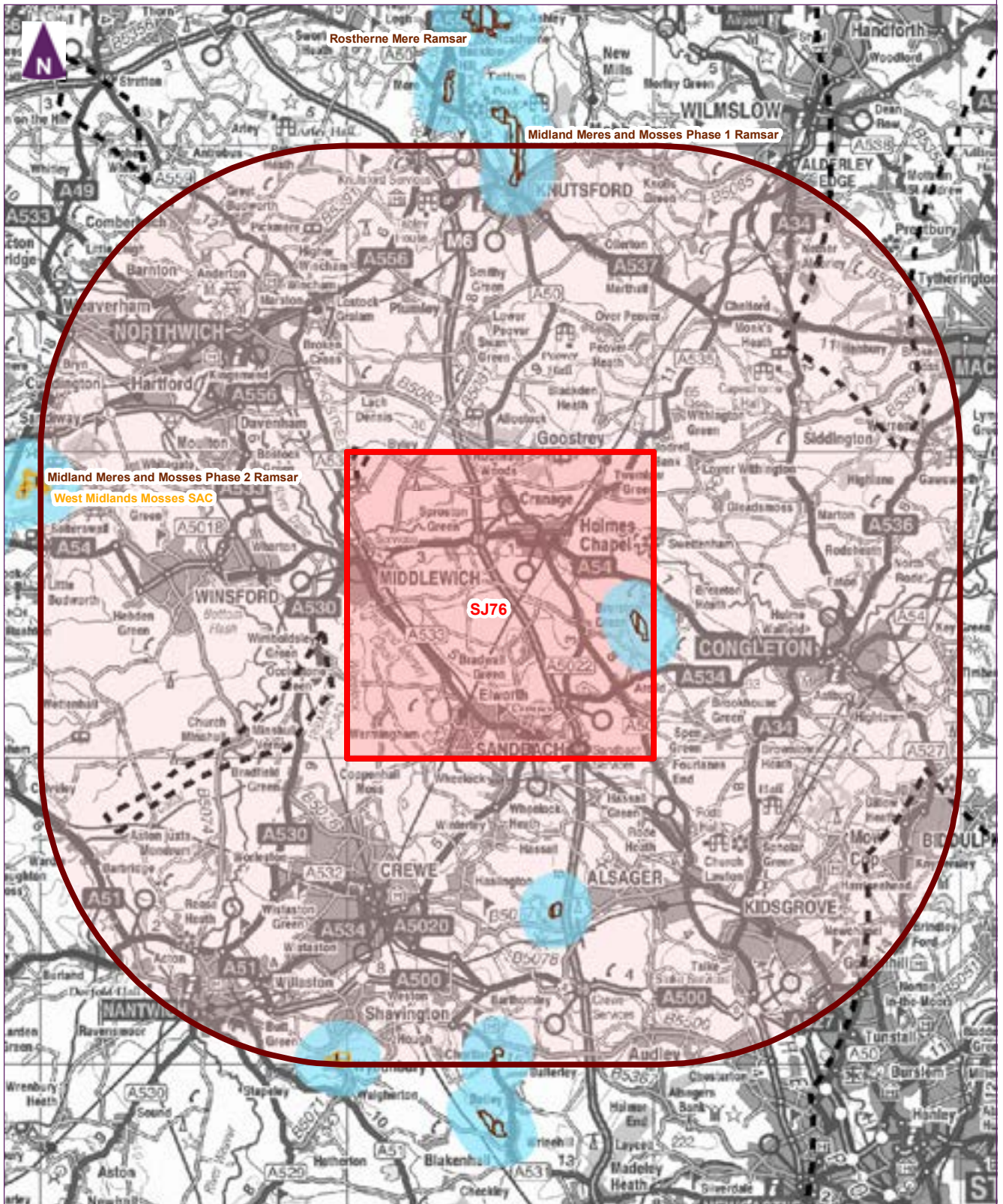


Scale at A4: 1:185,000

Habitat Regulations Assessment (HRA) of 14th Round Onshore Oil and Gas Licence Applications
 Department of Energy and Climate Change



Figure 1
HRA of Licence Application Block SJ75



Key

- Licence block boundary
- 10km potential zones of influence
- 1km buffer zone
- 10km buffer zone
- Special Area of Conservation (SAC)
- RAMSAR

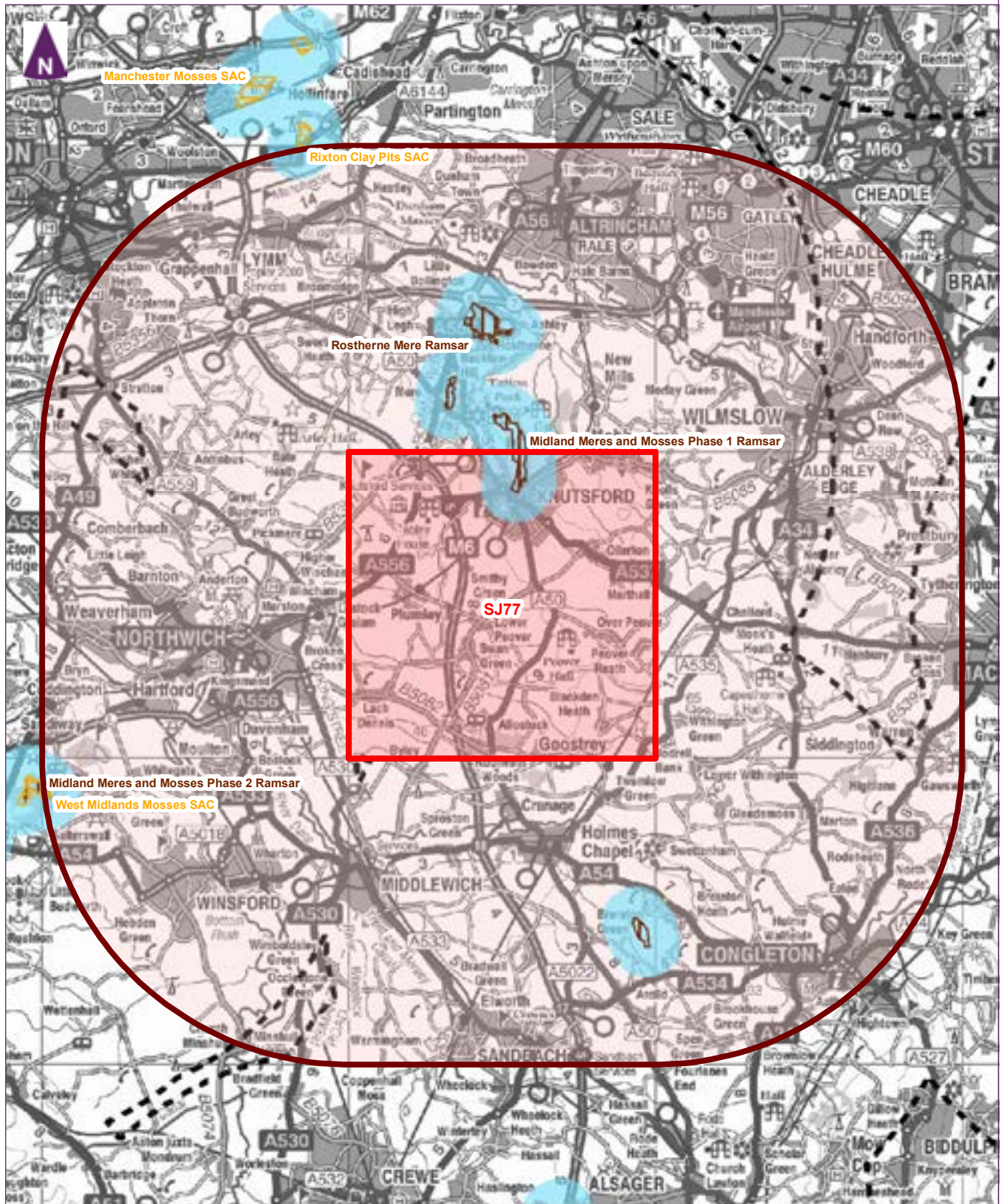


Scale at A4: 1:185,000

Habitat Regulations Assessment (HRA) of 14th Round Onshore Oil and Gas Licence Applications
 Department of Energy and Climate Change



Figure 1
HRA of Licence Application Block SJ76



Key

- Licence block boundary
- 10km potential zones of influence
- 1km buffer zone
- 10km buffer zone
- Special Area of Conservation (SAC)
- RAMSAR



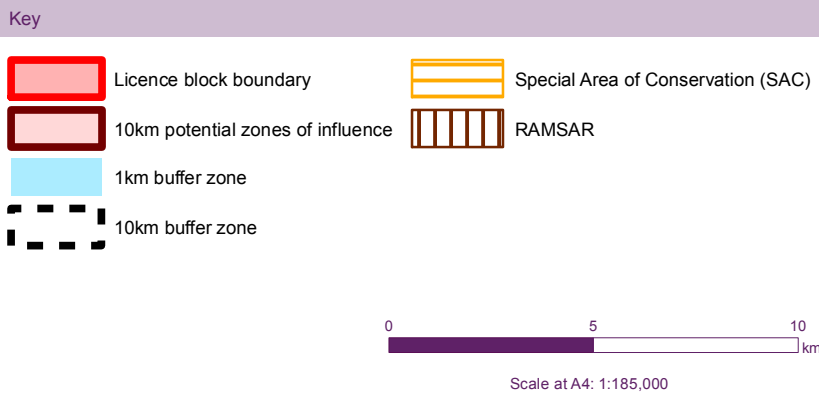
Scale at A4: 1:185,000

Habitat Regulations Assessment
(HRA) of 14th Round Onshore
Oil and Gas Licence
Applications
Department of Energy and
Climate Change



Figure 1
HRA of Licence Application Block
SJ77

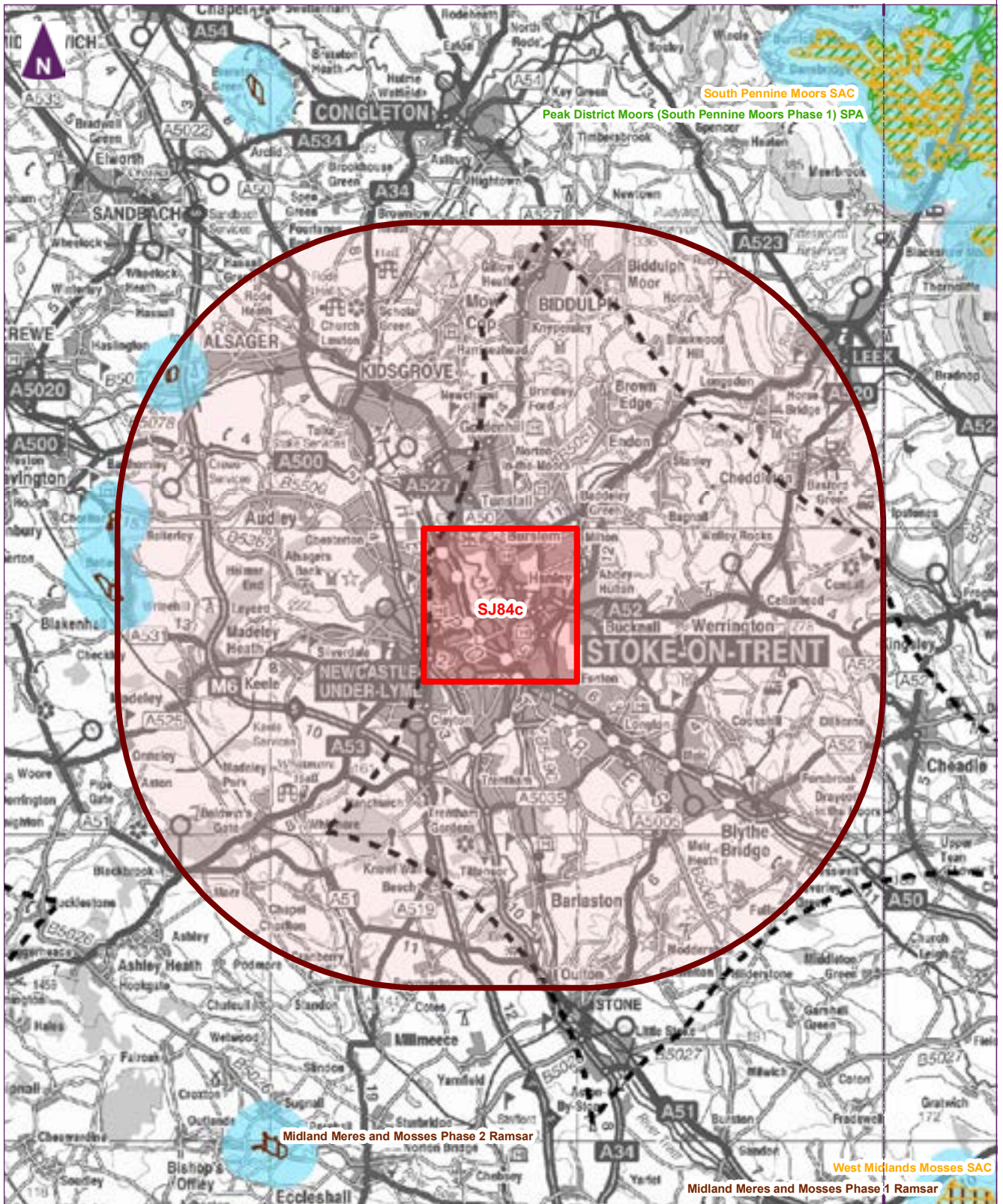
400000



Habitat Regulations Assessment (HRA) of 14th Round Onshore Oil and Gas Licence Applications
 Department of Energy and Climate Change

Figure 1
HRA of Licence Application Block SJ78

file: H:\Projects\33917_LEA\33917-Lea46b map package\10133917-Lea46c.mxd



Key

- Licence block boundary
- 10km potential zones of influence
- 1km buffer zone
- 10km buffer zone
- Special Area of Conservation (SAC)
- Special Protection Area (SPA)
- RAMSAR

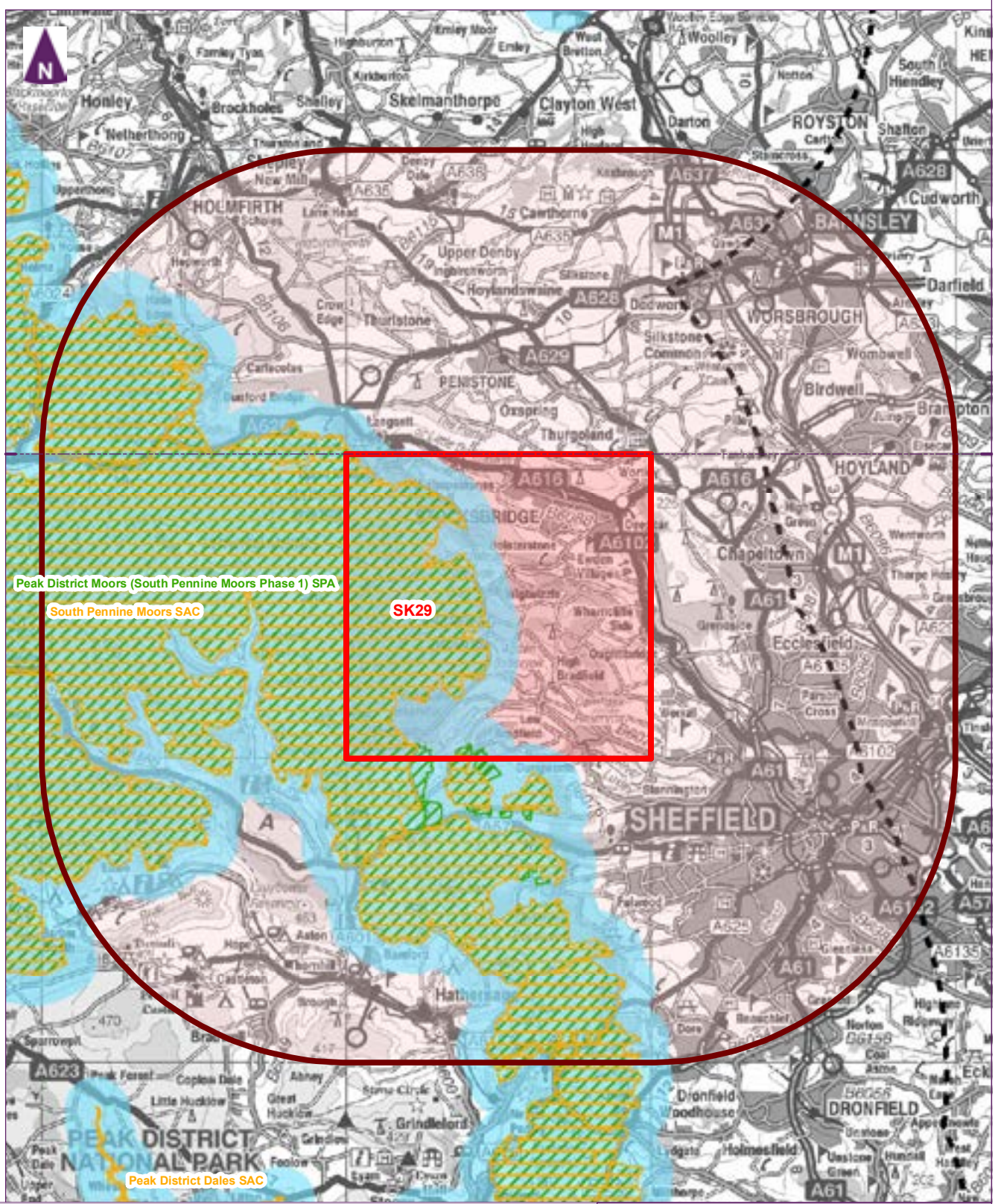


Scale at A4: 1:185,000

Habitat Regulations Assessment (HRA) of 14th Round Onshore Oil and Gas Licence Applications
 Department of Energy and Climate Change

Figure 1
HRA of Licence Application Block SJ84c

400000



Peak District Moors (South Pennine Moors Phase 1) SPA

South Pennine Moors SAC

SK29

Peak District Dales SAC

Key

-  Licence block boundary
-  10km potential zones of influence
-  1km buffer zone
-  10km buffer zone
-  Special Area of Conservation (SAC)
-  Special Protection Area (SPA)



Scale at A4: 1:185,000

Habitat Regulations Assessment (HRA) of 14th Round Onshore Oil and Gas Licence Applications
 Department of Energy and Climate Change


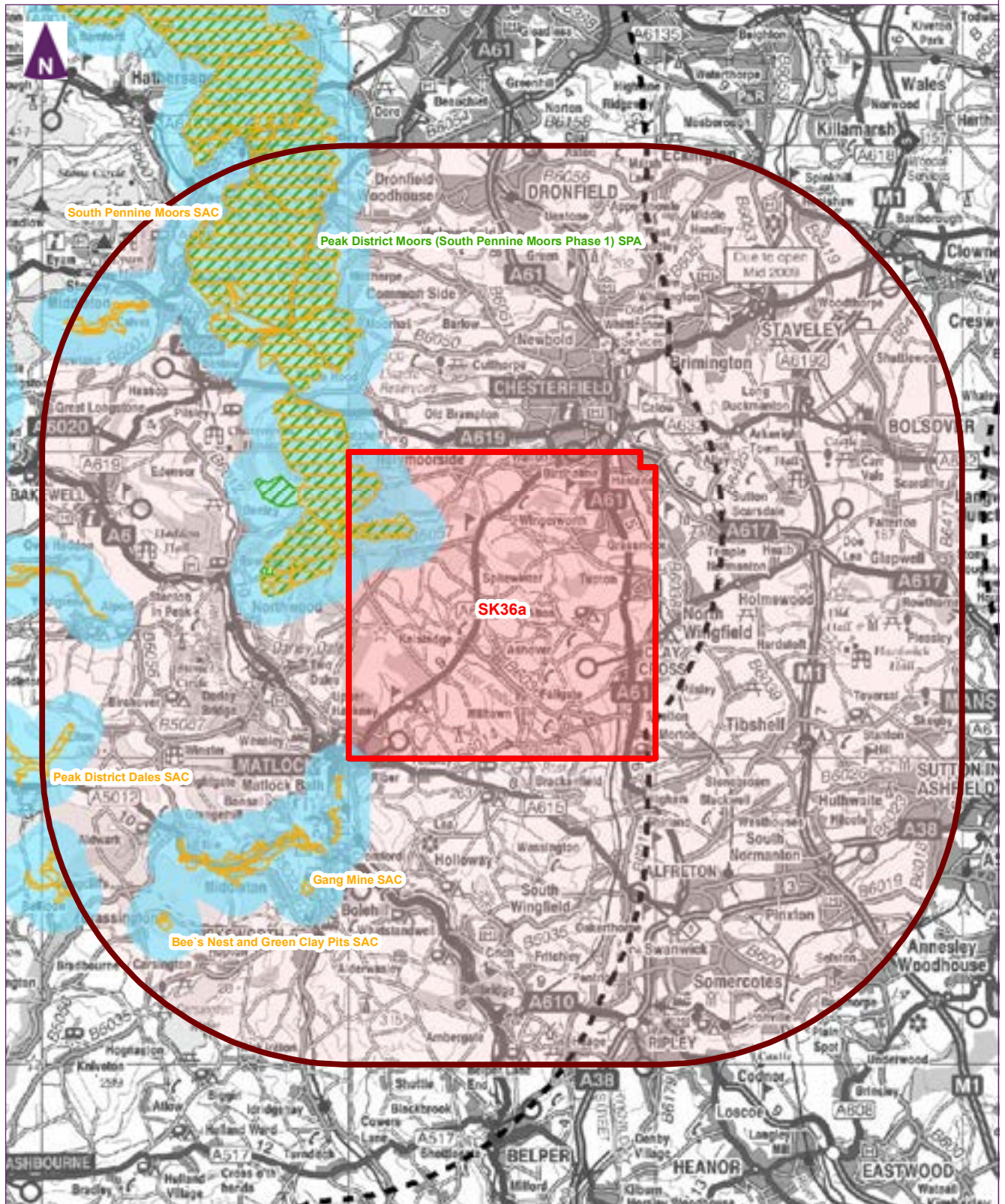


Figure 1
HRA of Licence Application Block SK29

file: H:\Projects\33917_LEA\33917-Lea46b map package\10133917-Lea46c.mxd



Key

- Licence block boundary
- 10km potential zones of influence
- 1km buffer zone
- 10km buffer zone
- Special Area of Conservation (SAC)
- Special Protection Area (SPA)

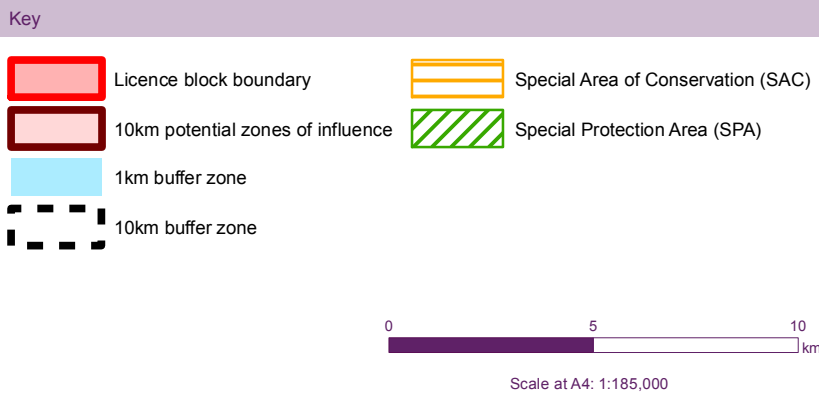
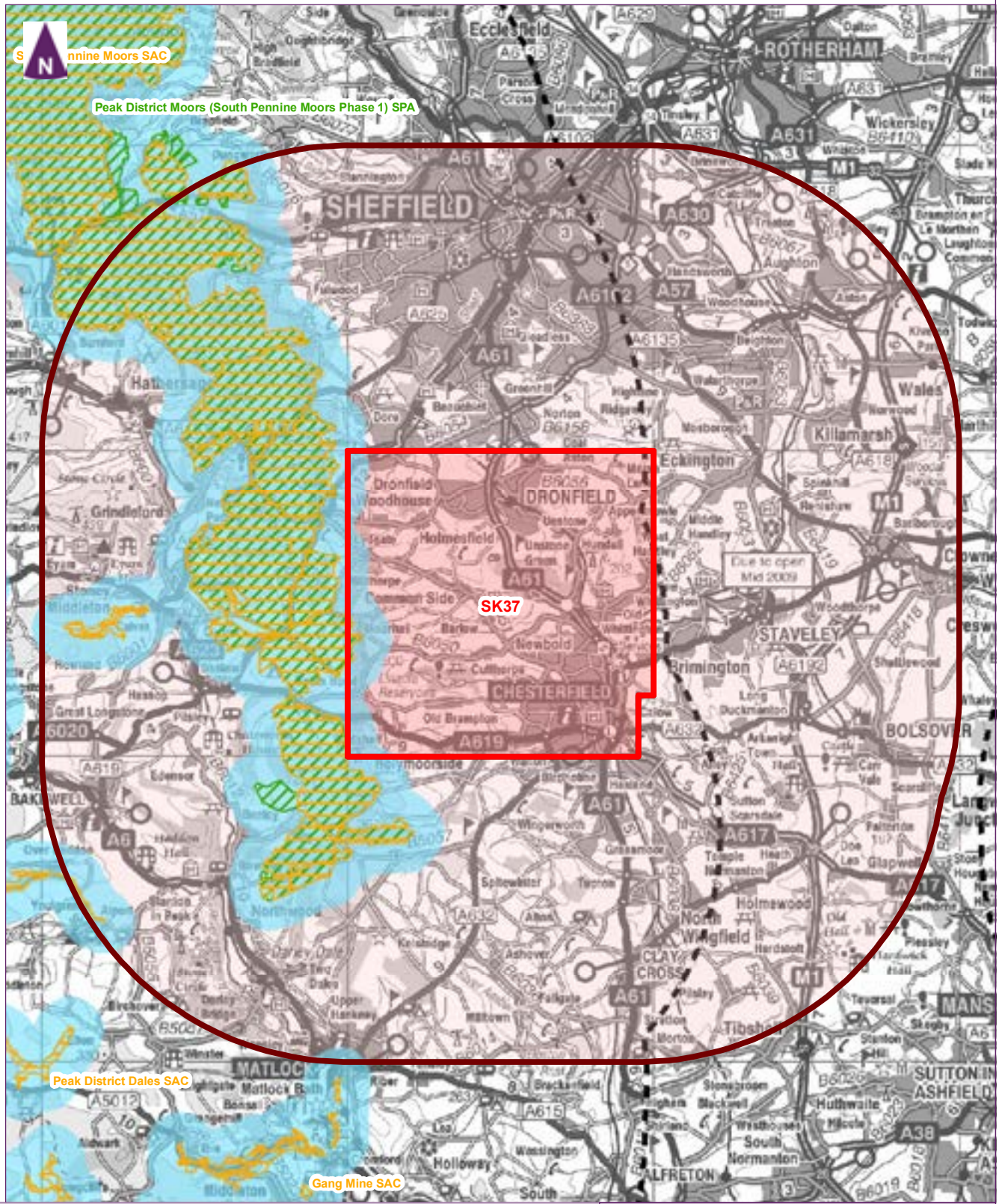


Scale at A4: 1:185,000

Habitat Regulations Assessment
(HRA) of 14th Round Onshore
Oil and Gas Licence
Applications
Department of Energy and
Climate Change



Figure 1
HRA of Licence Application Block SK36a




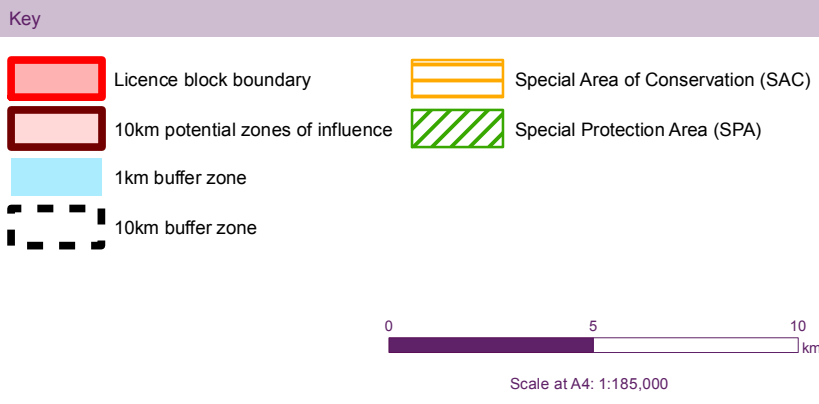
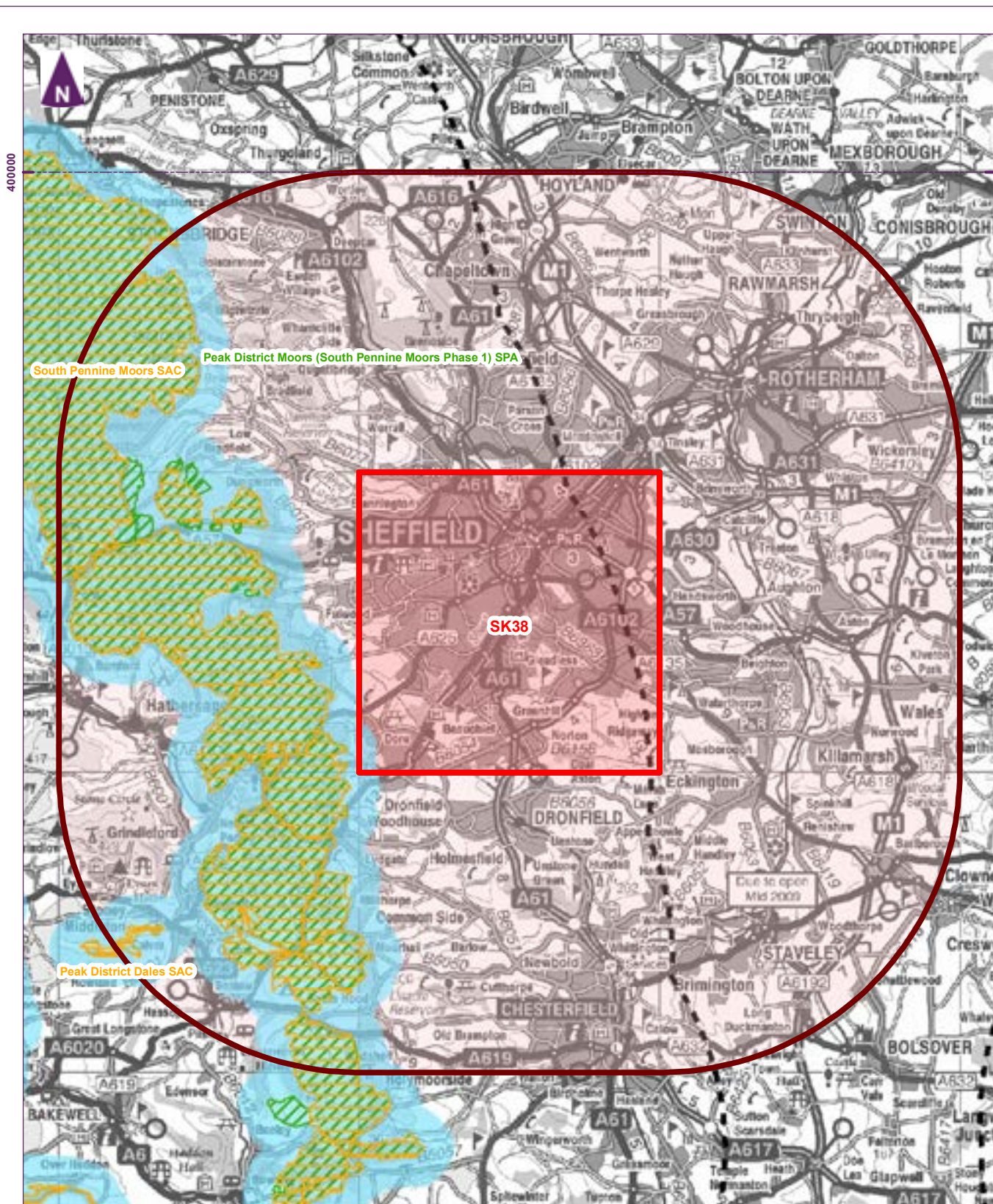
Habitat Regulations Assessment (HRA) of 14th Round Onshore Oil and Gas Licence Applications
 Department of Energy and Climate Change


Figure 1
HRA of Licence Application Block SK37

file: H:\Projects\33917 LEA\33917-Lea46b map package\10133917-Lea46c.mxd



Habitat Regulations Assessment (HRA) of 14th Round Onshore Oil and Gas Licence Applications
 Department of Energy and Climate Change



Figure 1
HRA of Licence Application Block SK38

file: H:\Projects\33917 LEA\33917-Lea46b map package\10133917-Lea46c.mxd



400000


South Pennine Moors SAC

Peak District Moors (South Pennine Moors Phase 1) SPA

SK39

Key

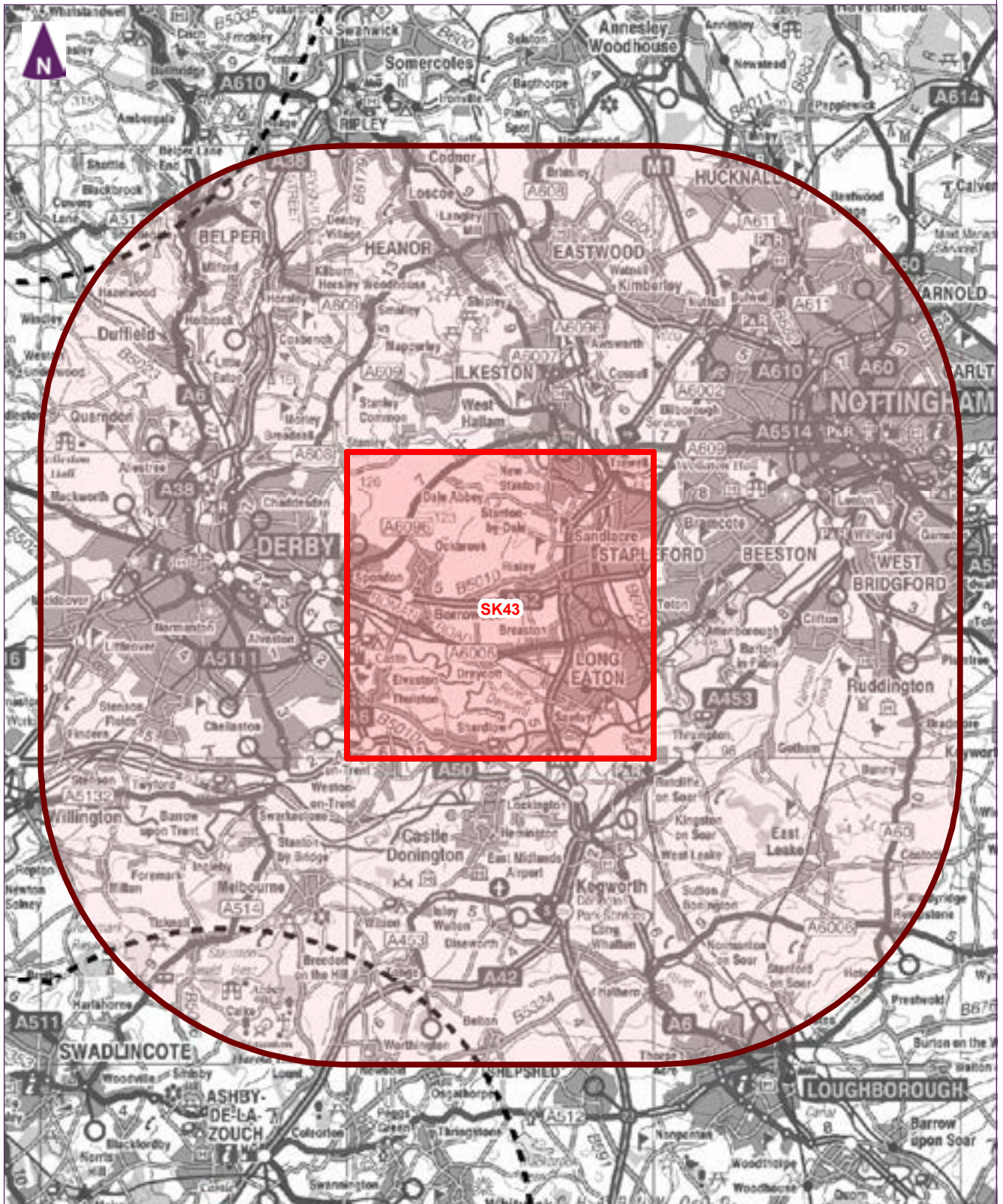
- Licence block boundary
- 10km potential zones of influence
- 1km buffer zone
- 10km buffer zone
- Special Area of Conservation (SAC)
- Special Protection Area (SPA)







Habitat Regulations Assessment (HRA) of 14th Round Onshore Oil and Gas Licence Applications
 Department of Energy and Climate Change

Figure 1
HRA of Licence Application Block SK39

file: H:\Projects\33917 LEA\33917-Lea46b map package\10133917-Lea46c.mxd



Key

-  Licence block boundary
-  10km potential zones of influence
-  1km buffer zone
-  10km buffer zone

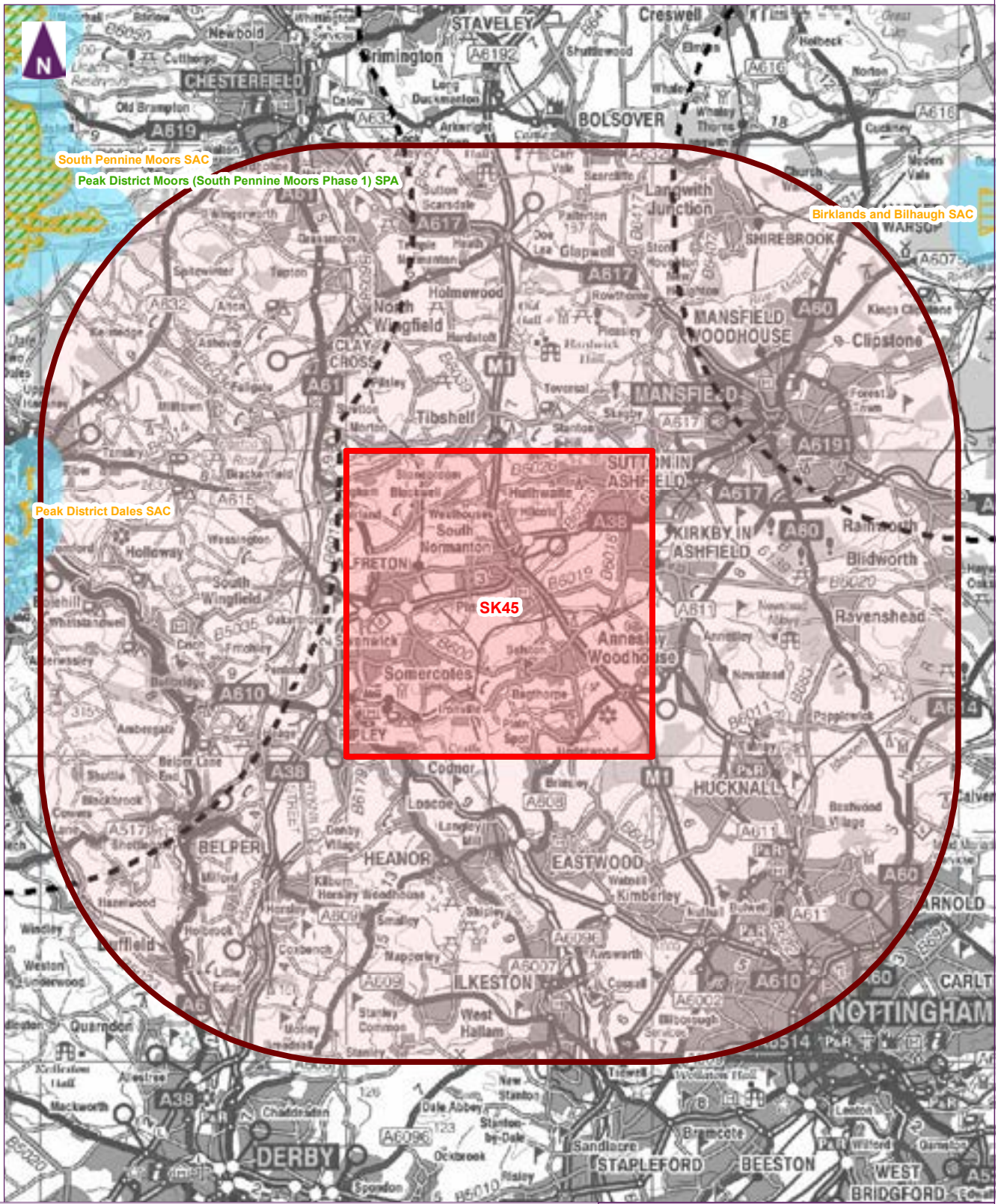


Scale at A4: 1:185,000

Habitat Regulations Assessment
(HRA) of 14th Round Onshore
Oil and Gas Licence
Applications
Department of Energy and
Climate Change



Figure 1
HRA of Licence Application Block SK43



Key

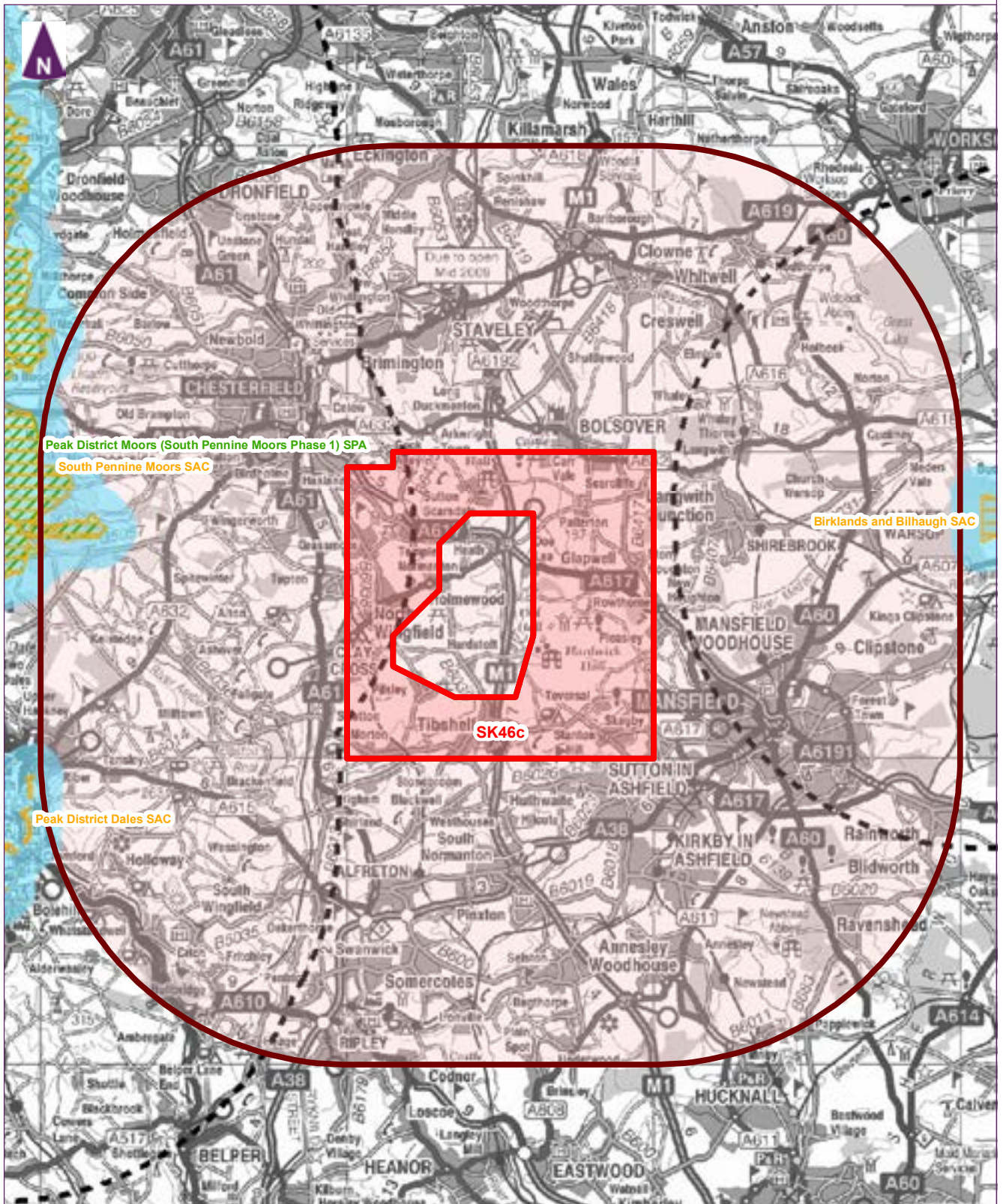
- Licence block boundary
- 10km potential zones of influence
- 1km buffer zone
- 10km buffer zone
- Special Area of Conservation (SAC)
- Special Protection Area (SPA)



Scale at A4: 1:185,000

Habitat Regulations Assessment (HRA) of 14th Round Onshore Oil and Gas Licence Applications
 Department of Energy and Climate Change
 amec foster wheeler

Figure 1
 HRA of Licence Application Block SK45



Key

-  Licence block boundary
-  10km potential zones of influence
-  1km buffer zone
-  10km buffer zone
-  Special Area of Conservation (SAC)
-  Special Protection Area (SPA)

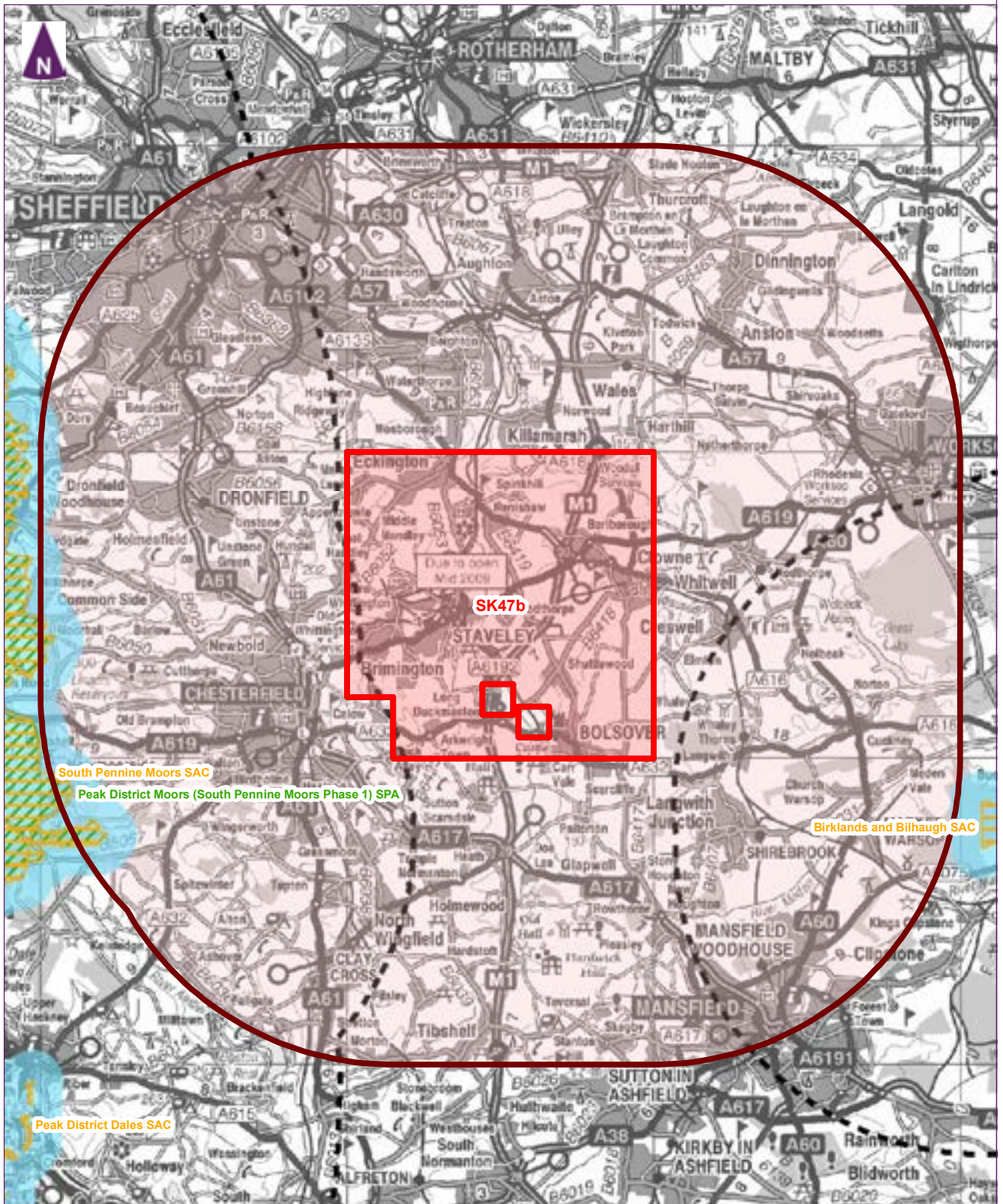


Scale at A4: 1:185,000

Habitat Regulations Assessment (HRA) of 14th Round Onshore Oil and Gas Licence Applications
 Department of Energy and Climate Change



Figure 1
HRA of Licence Application Block SK46c



South Pennine Moors SAC

Peak District Moors (South Pennine Moors Phase 1) SPA

Birklands and Bilhaugh SAC

Peak District Dales SAC

Key

- Licence block boundary
- 10km potential zones of influence
- 1km buffer zone
- 10km buffer zone
- Special Area of Conservation (SAC)
- Special Protection Area (SPA)

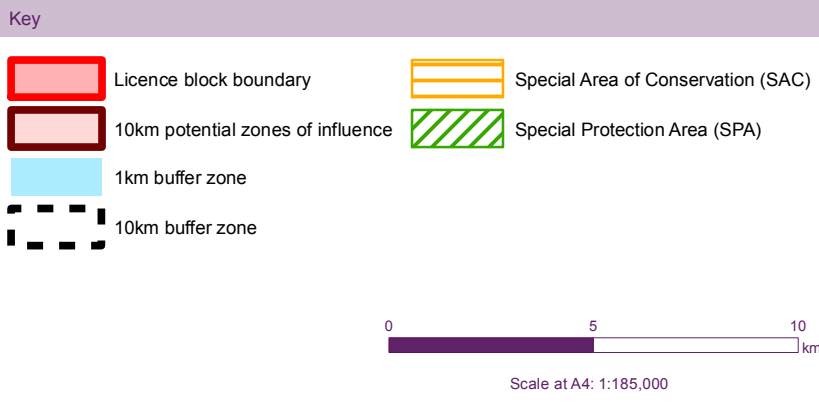
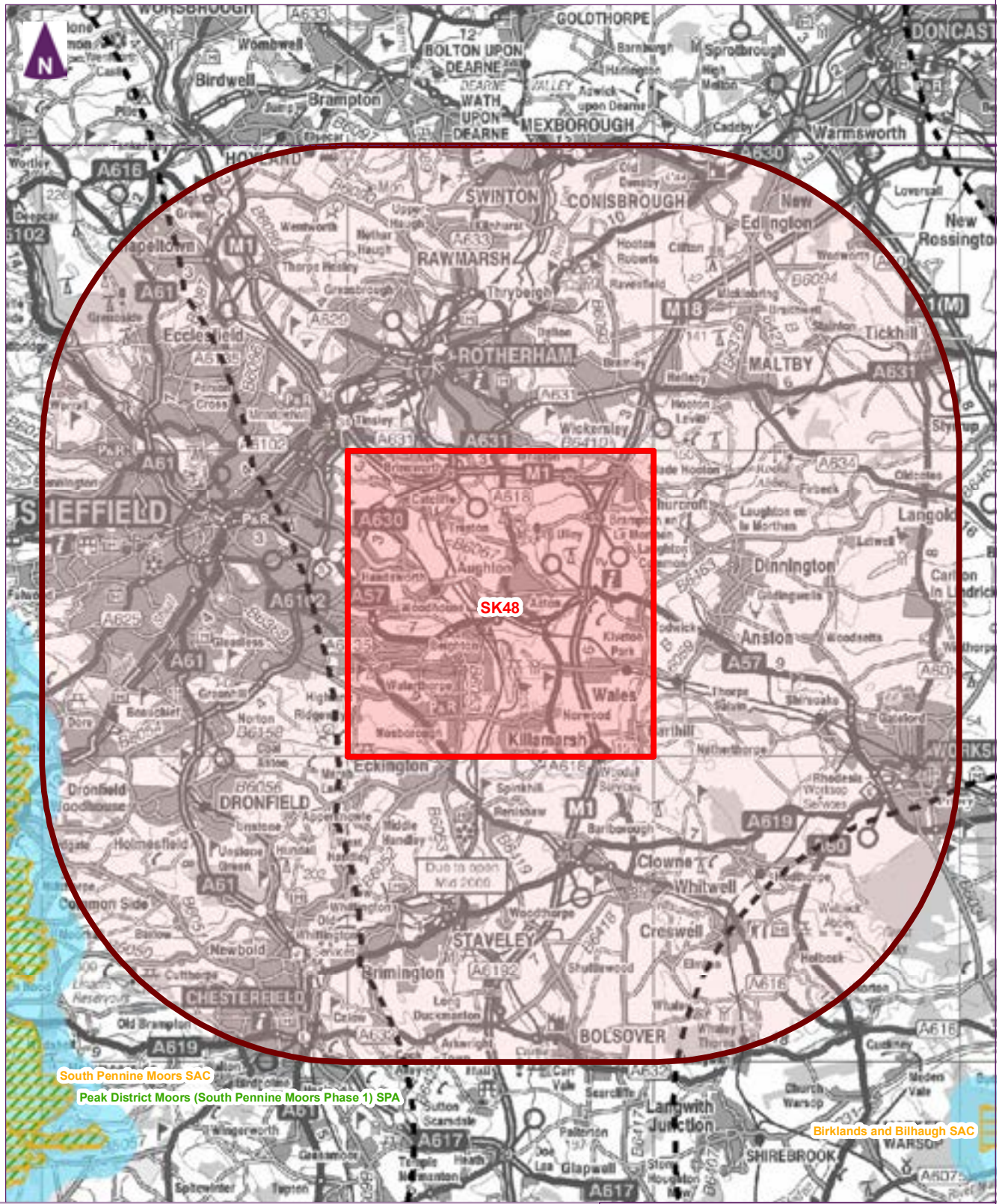


Scale at A4: 1:185,000

Habitat Regulations Assessment (HRA) of 14th Round Onshore Oil and Gas Licence Applications
 Department of Energy and Climate Change

Figure 1
HRA of Licence Application Block SK47b

400000



Habitat Regulations Assessment (HRA) of 14th Round Onshore Oil and Gas Licence Applications
 Department of Energy and Climate Change




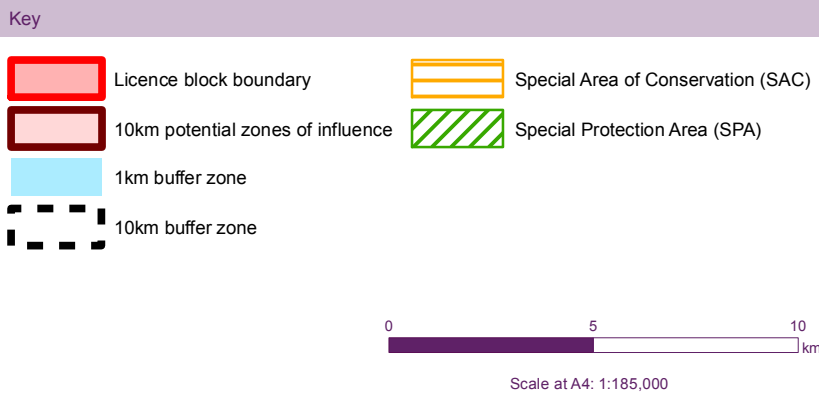
Figure 1
HRA of Licence Application Block SK48

file: H:\Projects\33917_LEA\33917-Lea46b map package\v101\33917-Lea46c.mxd

400000



South Pennine Moors SAC
 Peak District Moors (South Pennine Moors Phase 1) SPA



Habitat Regulations Assessment (HRA) of 14th Round Onshore Oil and Gas Licence Applications
 Department of Energy and Climate Change


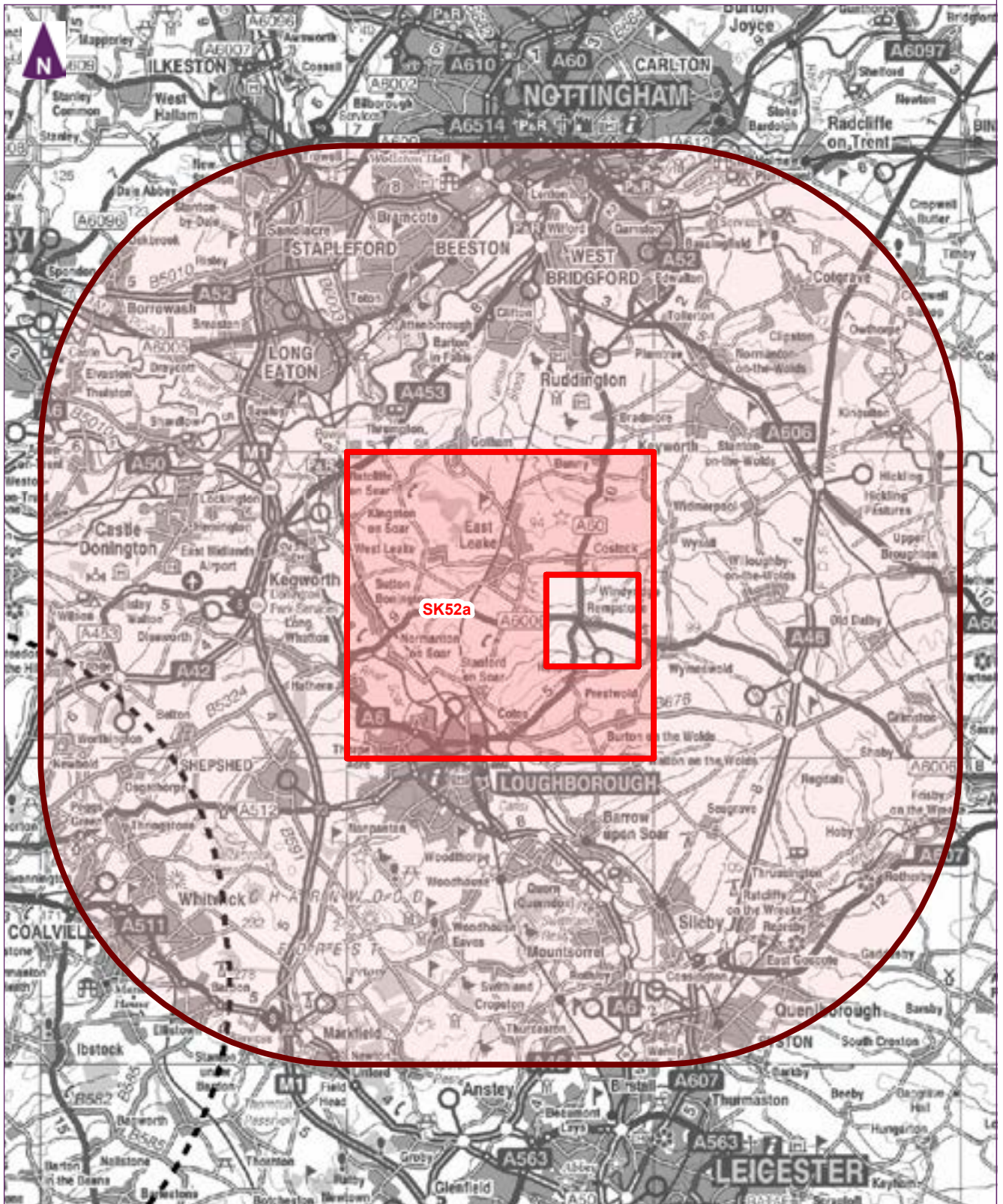





Figure 1
HRA of Licence Application Block SK49

file: H:\Projects\33917_LEA46b map package\10133917-Lea46c.mxd



Key

-  Licence block boundary
-  10km potential zones of influence
-  10km buffer zone



Scale at A4: 1:185,000




Habitat Regulations Assessment
(HRA) of 14th Round Onshore
Oil and Gas Licence
Applications
Department of Energy and
Climate Change



Figure 1
HRA of Licence Application Block SK52a



Key

-  Licence block boundary
-  10km potential zones of influence
-  10km buffer zone

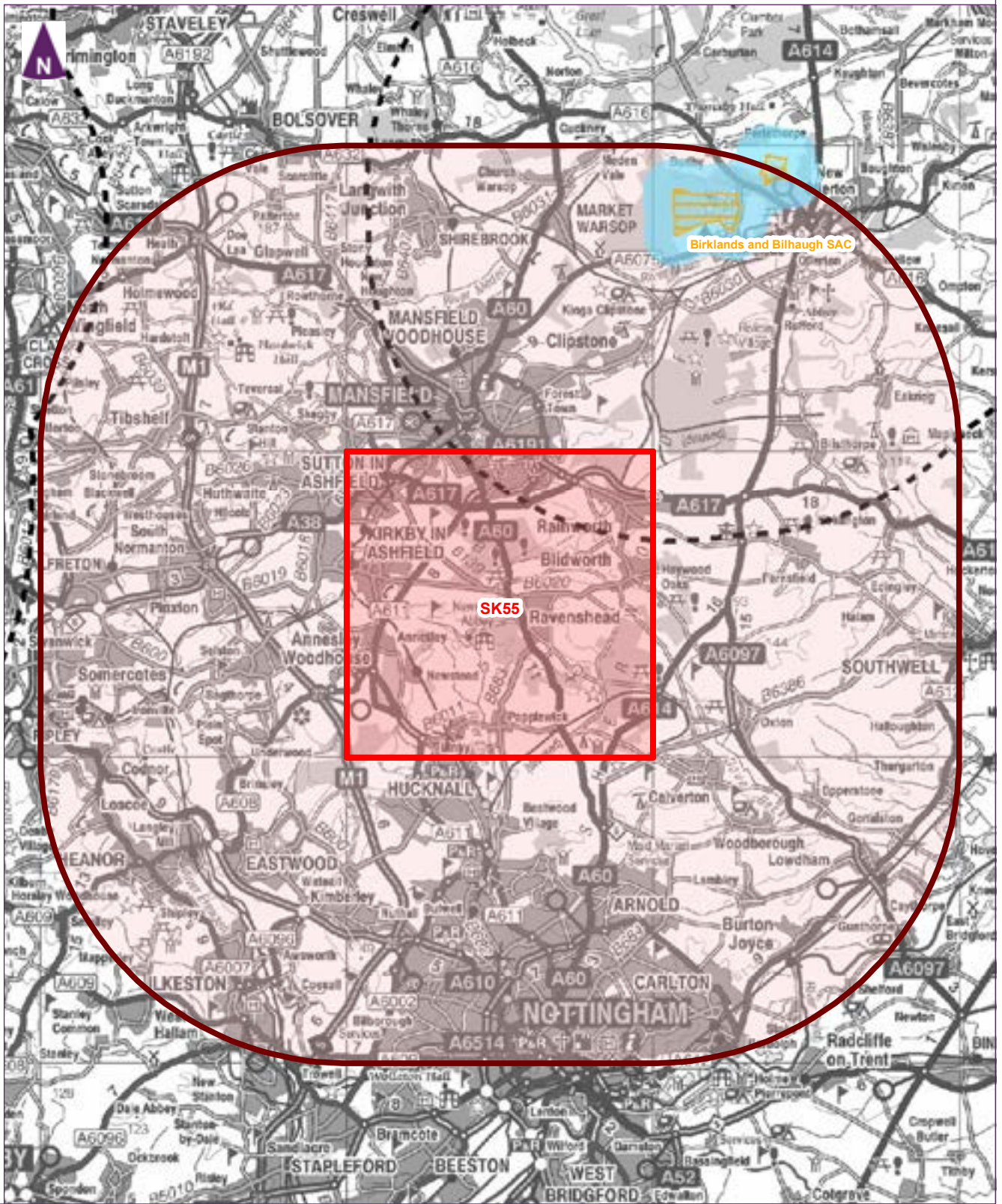


Scale at A4: 1:185,000

Habitat Regulations Assessment
(HRA) of 14th Round Onshore
Oil and Gas Licence
Applications
Department of Energy and
Climate Change



Figure 1
HRA of Licence Application Block SK53



Key

- Licence block boundary
- 10km potential zones of influence
- 1km buffer zone
- 10km buffer zone
- Special Area of Conservation (SAC)



Scale at A4: 1:185,000






Habitat Regulations Assessment (HRA) of 14th Round Onshore Oil and Gas Licence Applications
 Department of Energy and Climate Change



Figure 1
HRA of Licence Application Block SK55



Key

-  Licence block boundary
-  10km potential zones of influence
-  1km buffer zone
-  10km buffer zone
-  Special Area of Conservation (SAC)

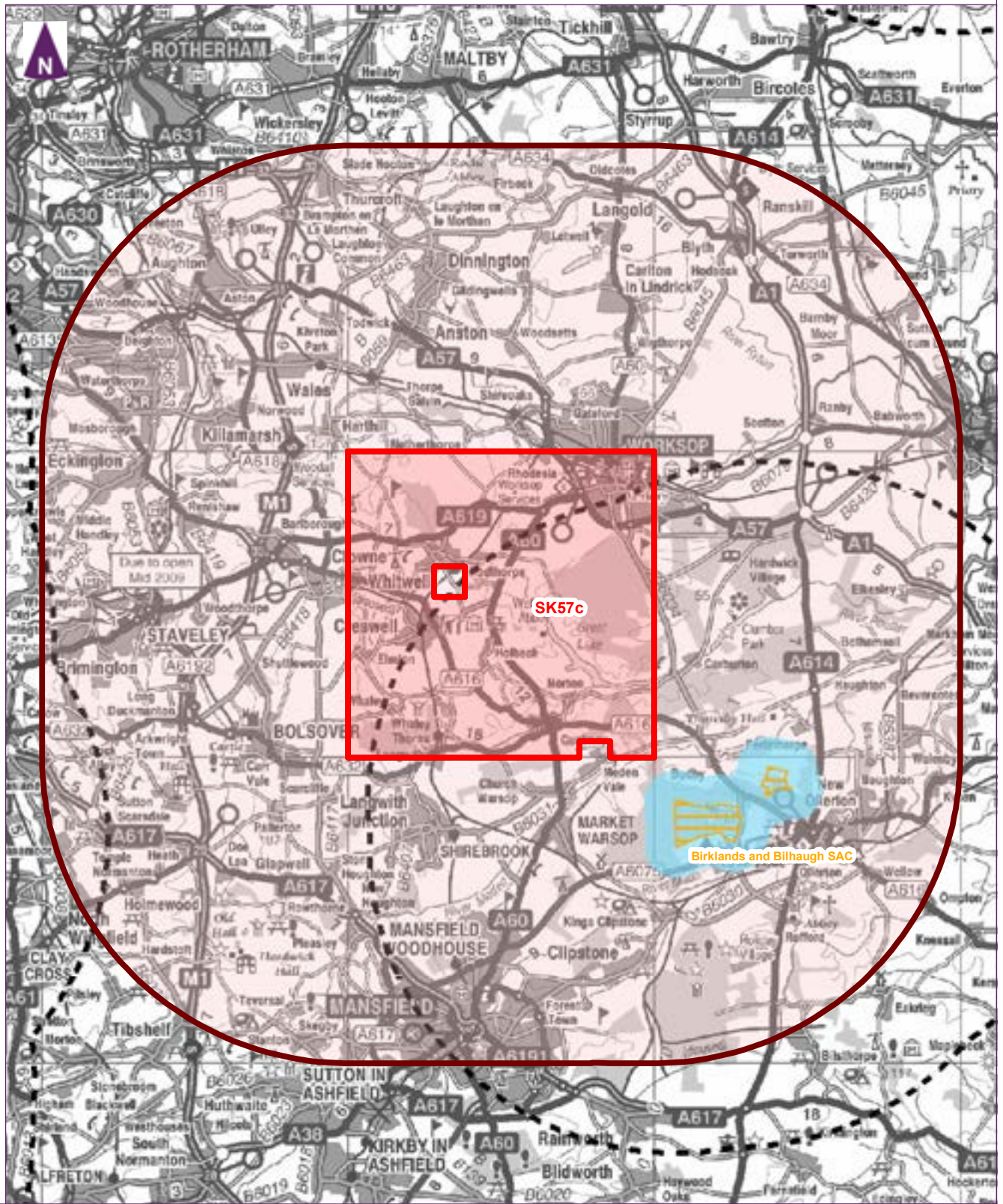


Scale at A4: 1:185,000

Habitat Regulations Assessment (HRA) of 14th Round Onshore Oil and Gas Licence Applications
 Department of Energy and Climate Change



Figure 1
HRA of Licence Application Block SK56i



Key

- Licence block boundary
- 10km potential zones of influence
- 1km buffer zone
- 10km buffer zone
- Special Area of Conservation (SAC)



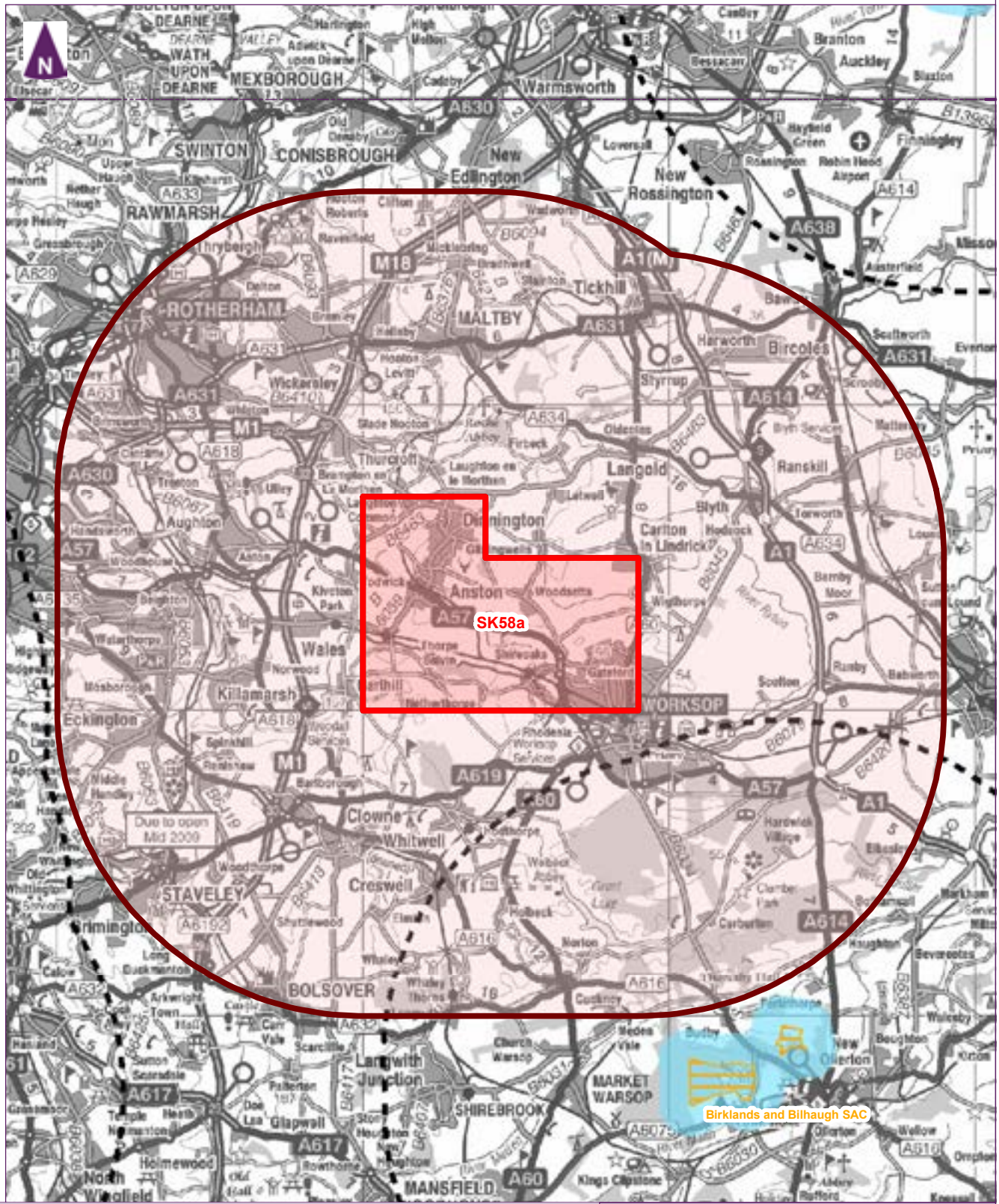
Scale at A4: 1:185,000

Habitat Regulations Assessment (HRA) of 14th Round Onshore Oil and Gas Licence Applications
 Department of Energy and Climate Change









Figure 1
HRA of Licence Application Block SK57c

400000



Key

-  Licence block boundary
-  10km potential zones of influence
-  1km buffer zone
-  10km buffer zone
-  Special Area of Conservation (SAC)



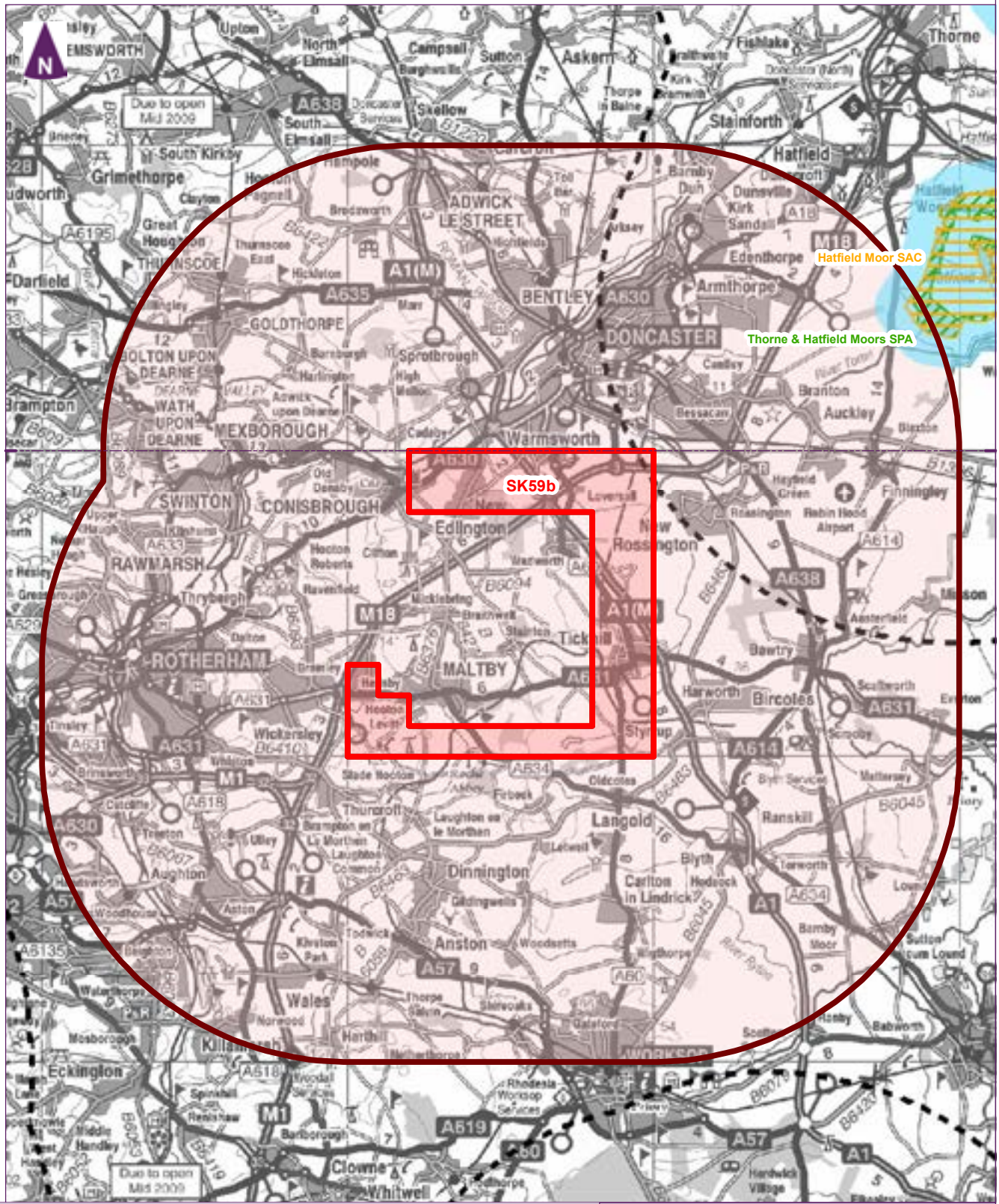
Habitat Regulations Assessment (HRA) of 14th Round Onshore Oil and Gas Licence Applications
 Department of Energy and Climate Change



Figure 1
HRA of Licence Application Block SK58a


file: H:\Projects\33917_LEA46b map package\10133917-Lea46c.mxd

400000



Key

- Licence block boundary
- 10km potential zones of influence
- 1km buffer zone
- 10km buffer zone
- Special Area of Conservation (SAC)
- Special Protection Area (SPA)



Habitat Regulations Assessment (HRA) of 14th Round Onshore Oil and Gas Licence Applications
 Department of Energy and Climate Change


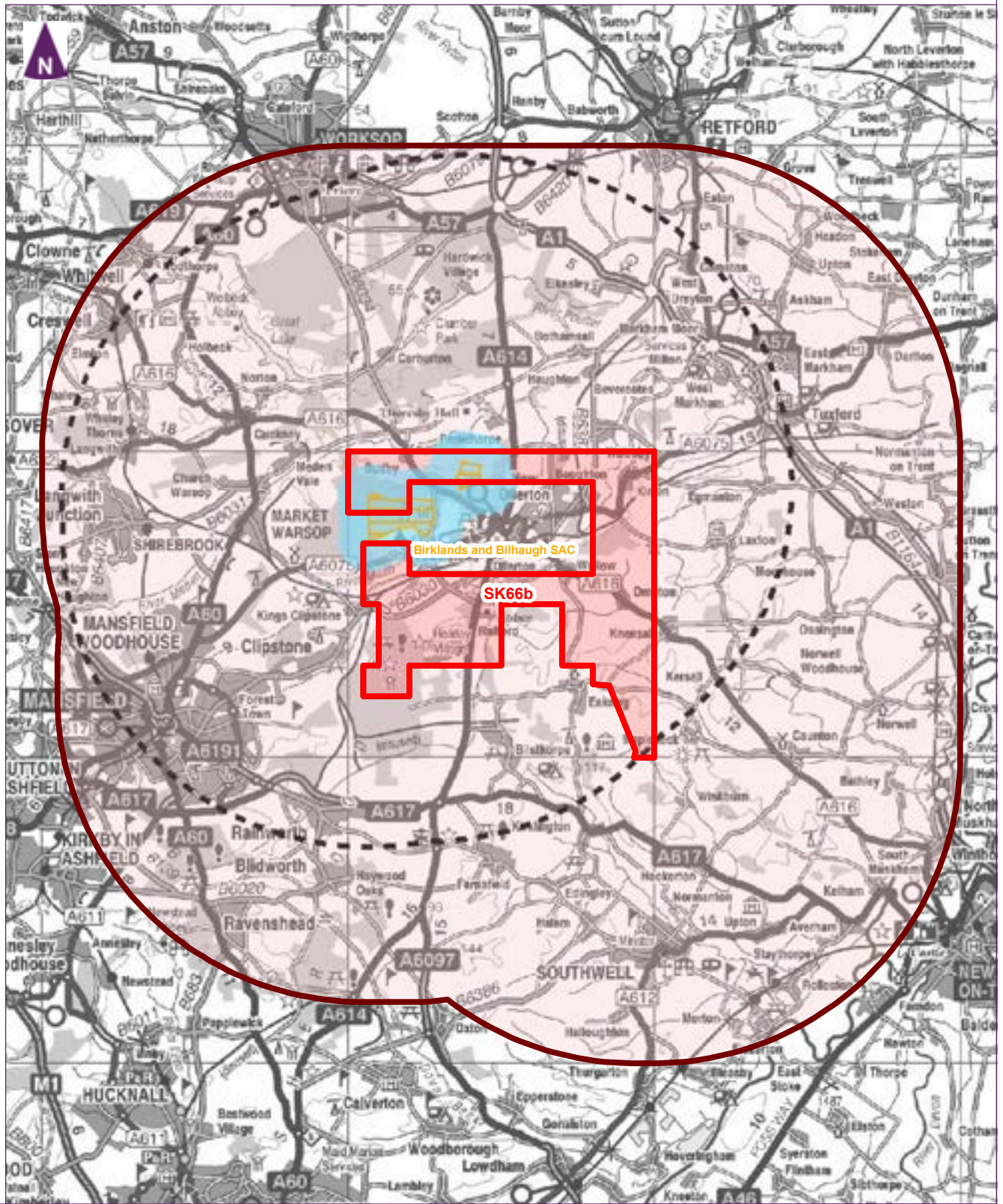


Figure 1
HRA of Licence Application Block SK59b

file: H:\Projects\33917_LEA\33917-Lea46b map package\10133917-Lea46c.mxd



Key

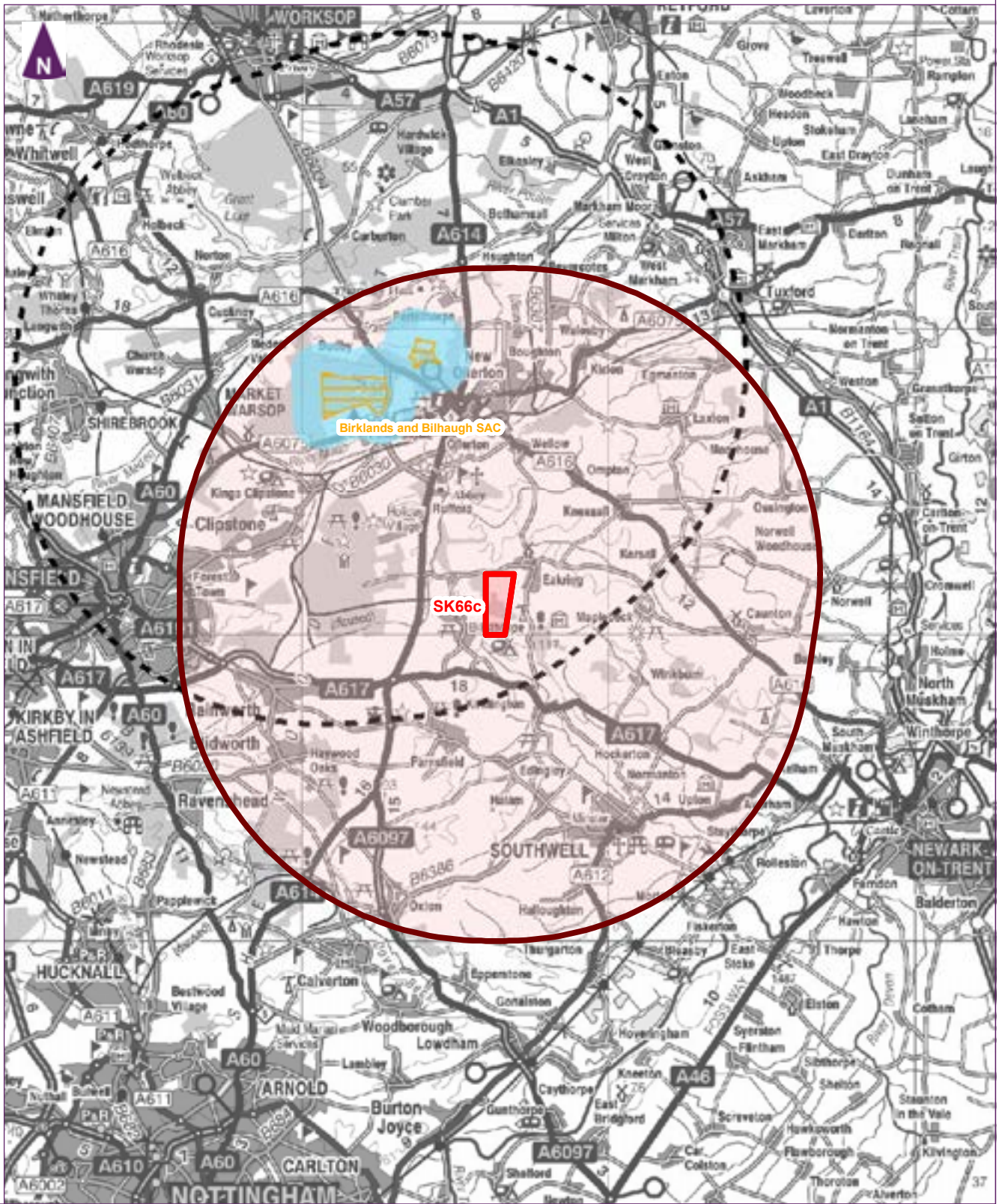
- Licence block boundary
- 10km potential zones of influence
- 1km buffer zone
- 10km buffer zone
- Special Area of Conservation (SAC)








Scale at A4: 1:185,000

Habitat Regulations Assessment (HRA) of 14th Round Onshore Oil and Gas Licence Applications
 Department of Energy and Climate Change
 amec foster wheeler

Figure 1
HRA of Licence Application Block SK66b



Key

-  Licence block boundary
-  Special Area of Conservation (SAC)
-  10km potential zones of influence
-  1km buffer zone
-  10km buffer zone

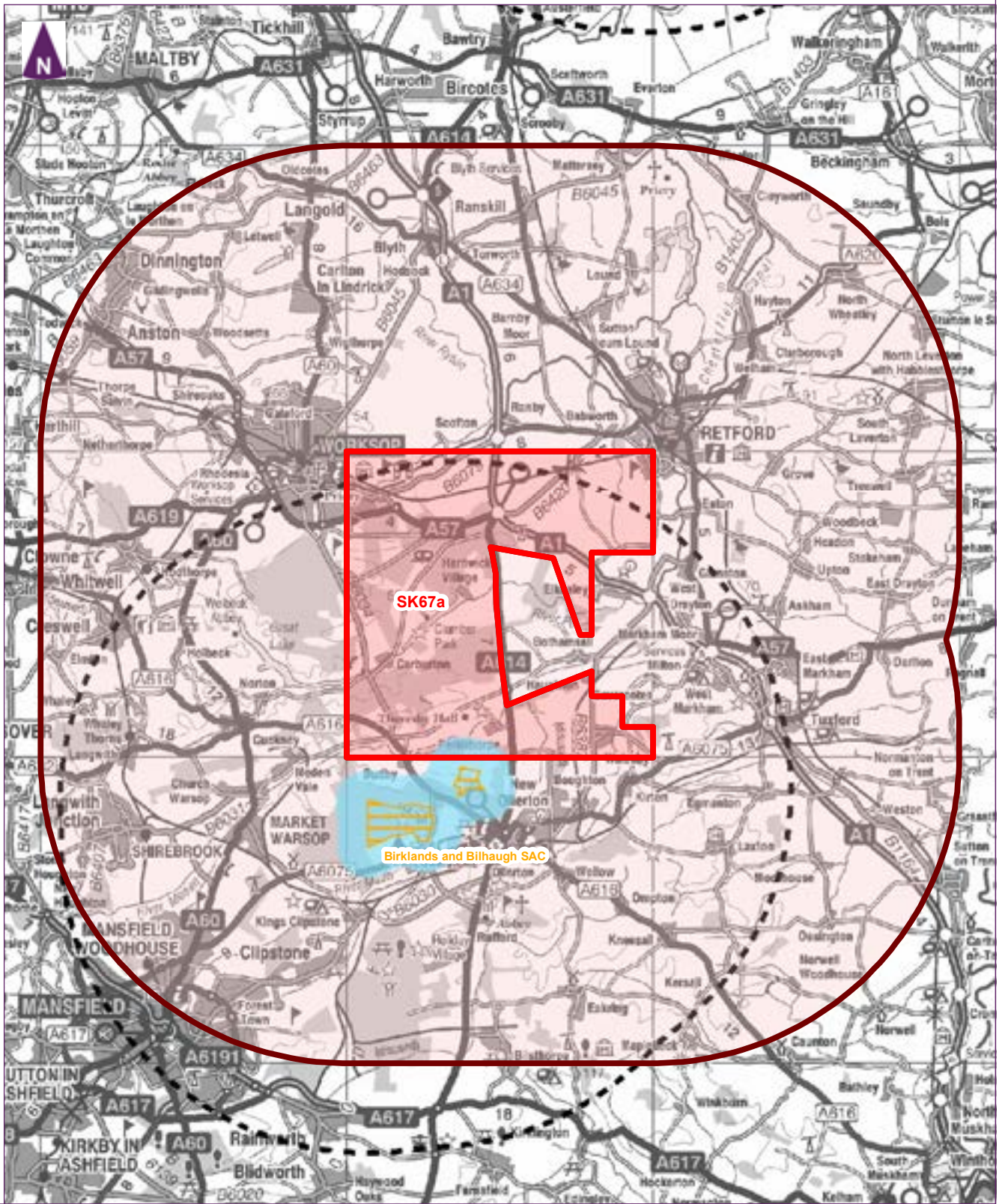


Scale at A4: 1:185,000

Habitat Regulations Assessment
(HRA) of 14th Round Onshore
Oil and Gas Licence
Applications
Department of Energy and
Climate Change



Figure 1
HRA of Licence Application Block
SK66c



Key

- Licence block boundary
- 10km potential zones of influence
- 1km buffer zone
- 10km buffer zone
- Special Area of Conservation (SAC)

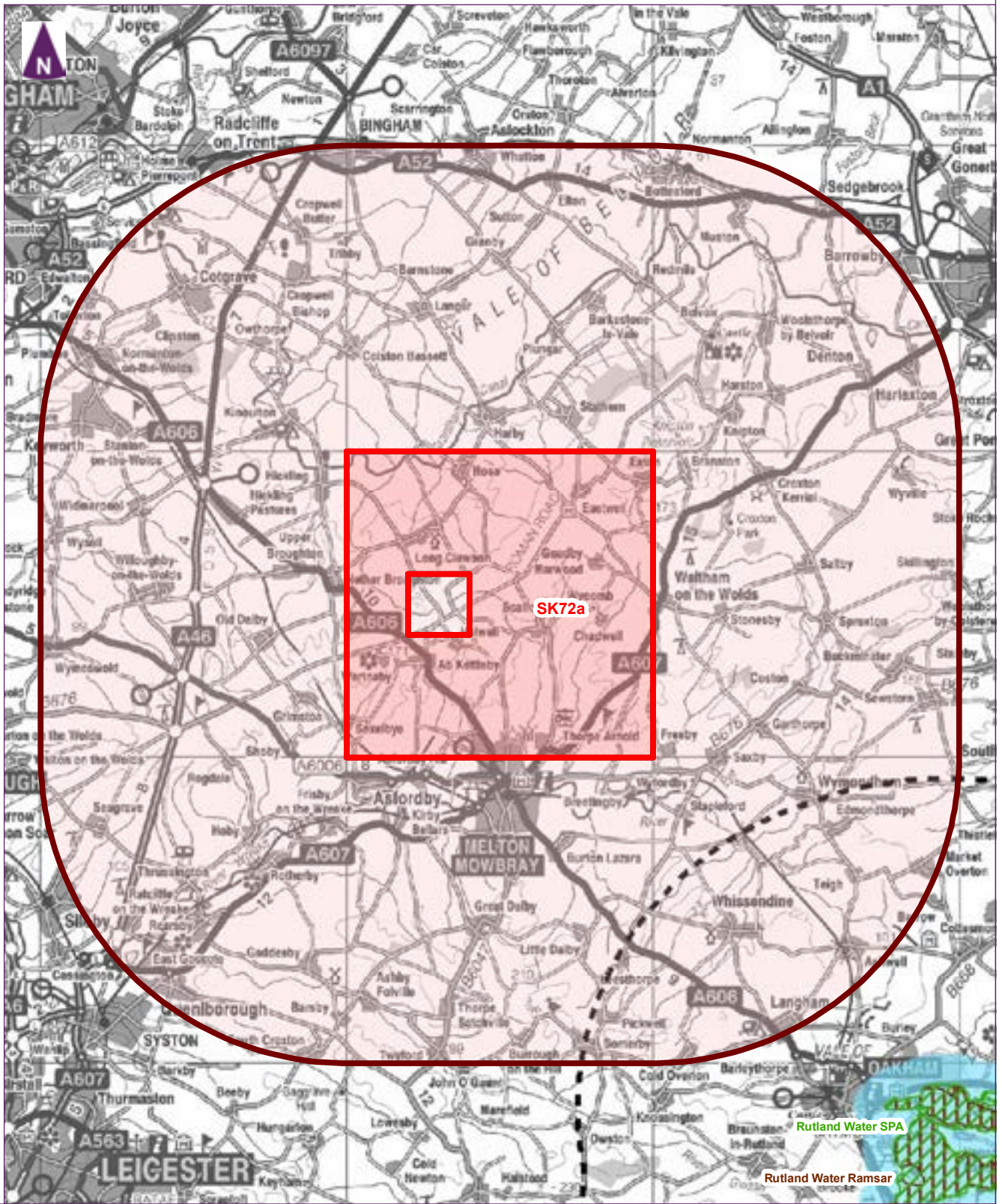


Scale at A4: 1:185,000

Habitat Regulations Assessment (HRA) of 14th Round Onshore Oil and Gas Licence Applications
 Department of Energy and Climate Change



Figure 1
HRA of Licence Application Block SK67a



Key

- Licence block boundary
- 10km potential zones of influence
- 1km buffer zone
- 10km buffer zone
- Special Protection Area (SPA)
- RAMSAR



Scale at A4: 1:185,000

Habitat Regulations Assessment (HRA) of 14th Round Onshore Oil and Gas Licence Applications
 Department of Energy and Climate Change



Figure 1
HRA of Licence Application Block SK72a



Key

- Licence block boundary
- 10km potential zones of influence
- 1km buffer zone
- 10km buffer zone
- Special Area of Conservation (SAC)



Scale at A4: 1:185,000




Habitat Regulations Assessment
(HRA) of 14th Round Onshore
Oil and Gas Licence
Applications
Department of Energy and
Climate Change



Figure 1
HRA of Licence Application Block
SK76b



Key

-  Licence block boundary
-  10km potential zones of influence
-  10km buffer zone

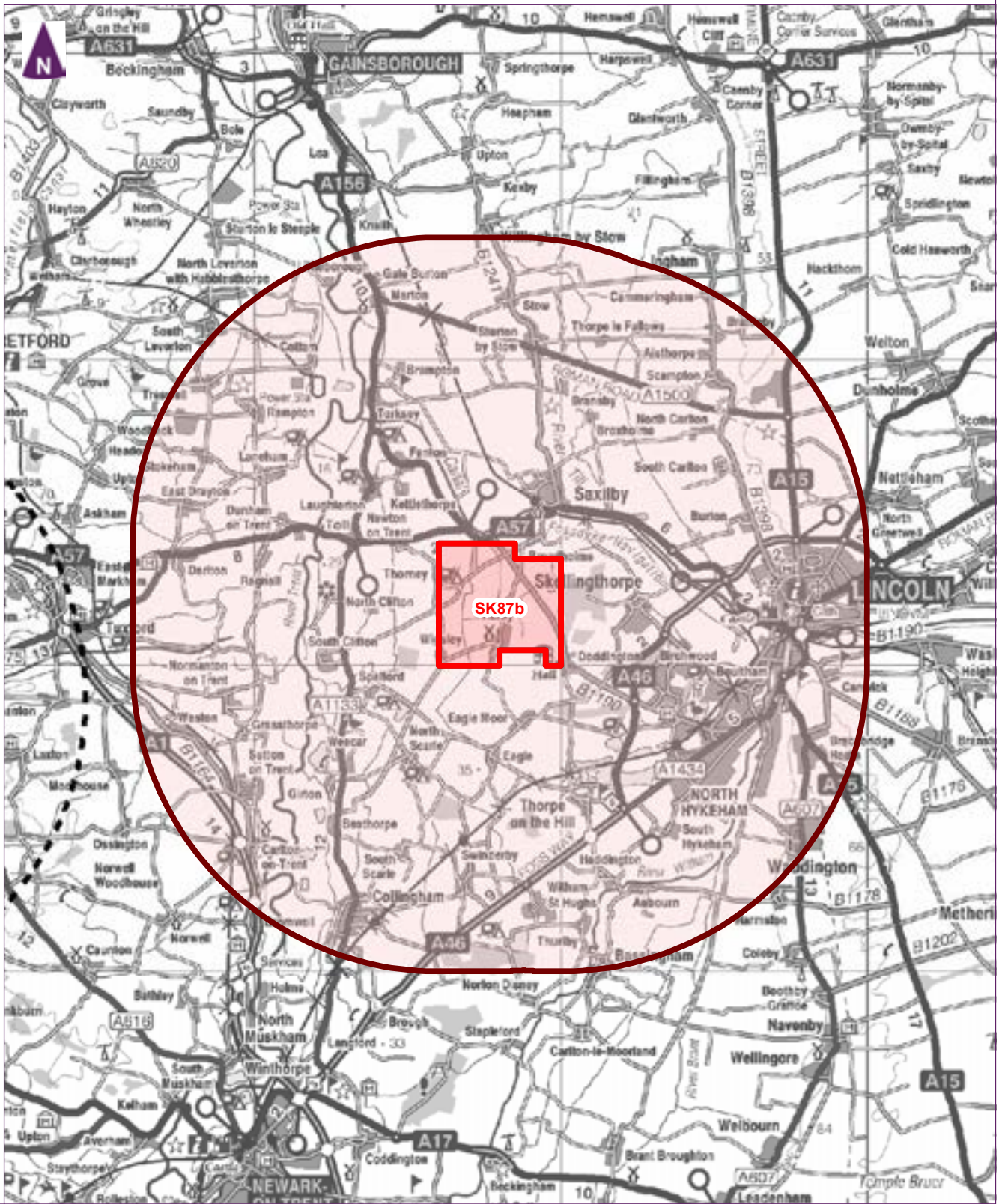


Scale at A4: 1:185,000




Habitat Regulations Assessment
(HRA) of 14th Round Onshore
Oil and Gas Licence
Applications
Department of Energy and
Climate Change



Figure 1
HRA of Licence Application Block SK86c



Key

-  Licence block boundary
-  10km potential zones of influence
-  10km buffer zone

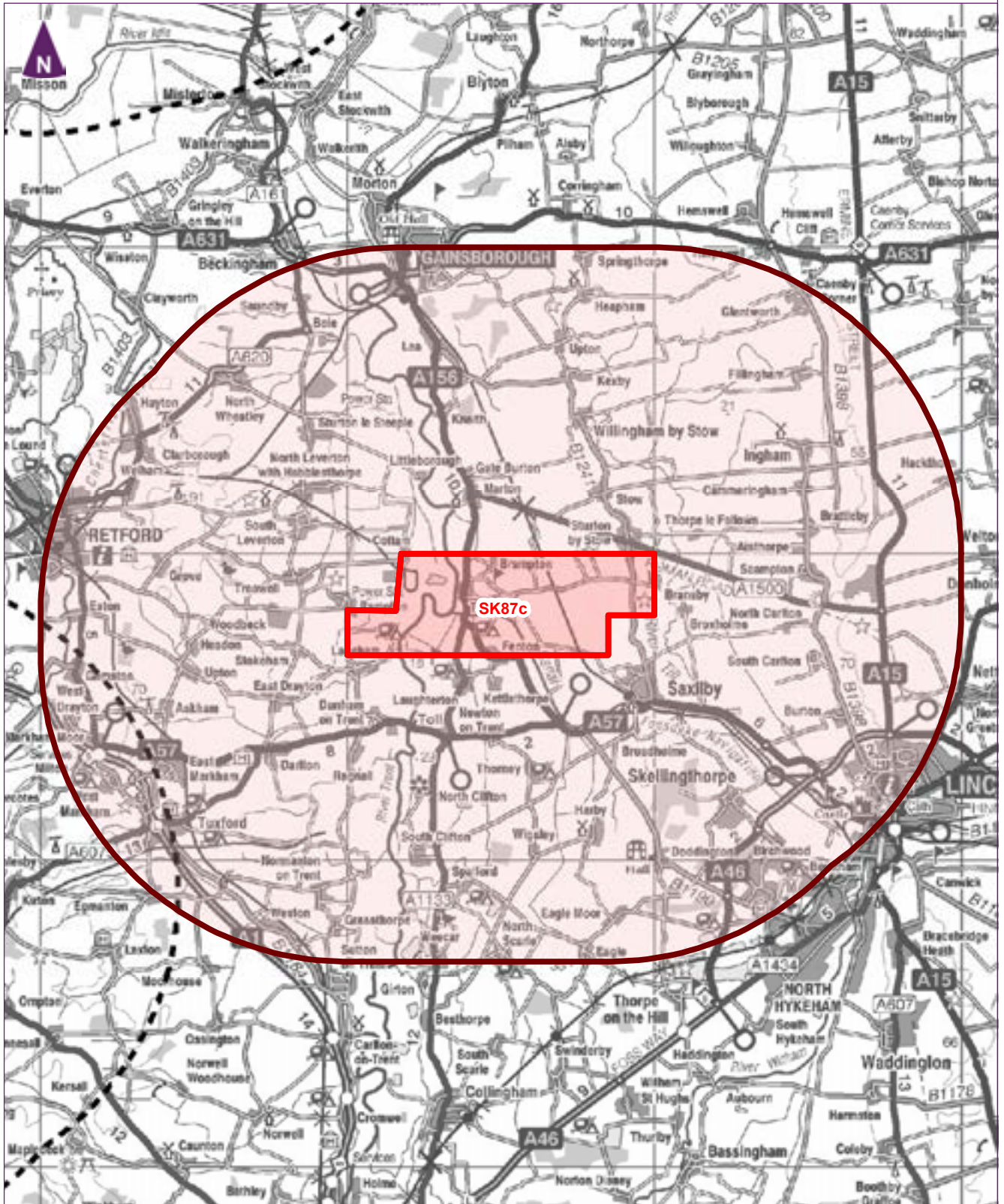


Scale at A4: 1:185,000




Habitat Regulations Assessment
(HRA) of 14th Round Onshore
Oil and Gas Licence
Applications
Department of Energy and
Climate Change



Figure 1
HRA of Licence Application Block
SK87b



Key

-  Licence block boundary
-  10km potential zones of influence
-  10km buffer zone



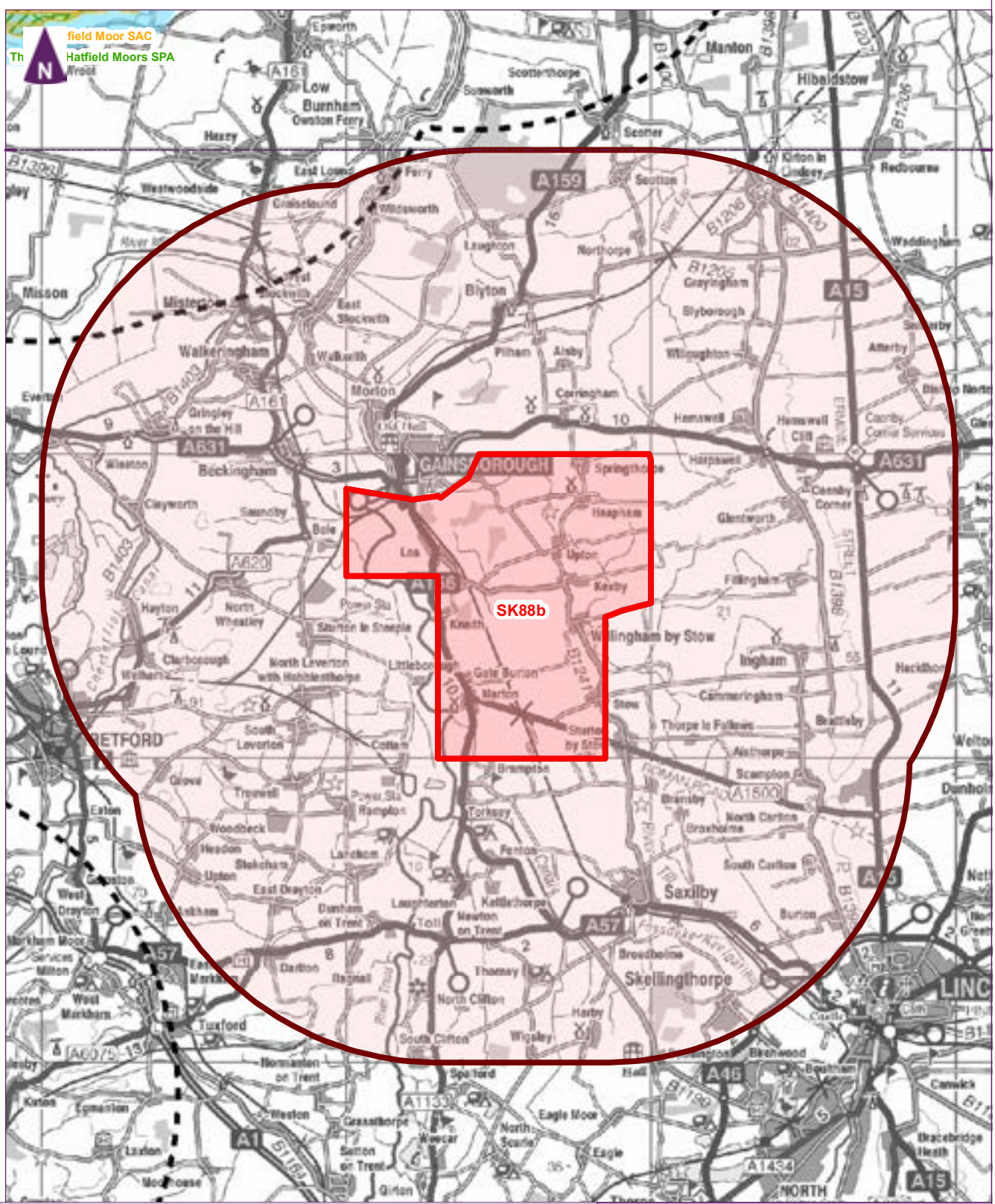
Scale at A4: 1:185,000

Habitat Regulations Assessment (HRA) of 14th Round Onshore Oil and Gas Licence Applications
 Department of Energy and Climate Change



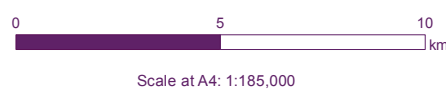
Figure 1
HRA of Licence Application Block SK87c

400000



Key

- Licence block boundary
- 10km potential zones of influence
- 1km buffer zone
- 10km buffer zone
- Special Area of Conservation (SAC)
- Special Protection Area (SPA)



Habitat Regulations Assessment (HRA) of 14th Round Onshore Oil and Gas Licence Applications
 Department of Energy and Climate Change

Figure 1
HRA of Licence Application Block SK88b

file: H:\Projects\33917_LEA\33917-Lea46b map package\10133917-Lea46c.mxd



400000

Key

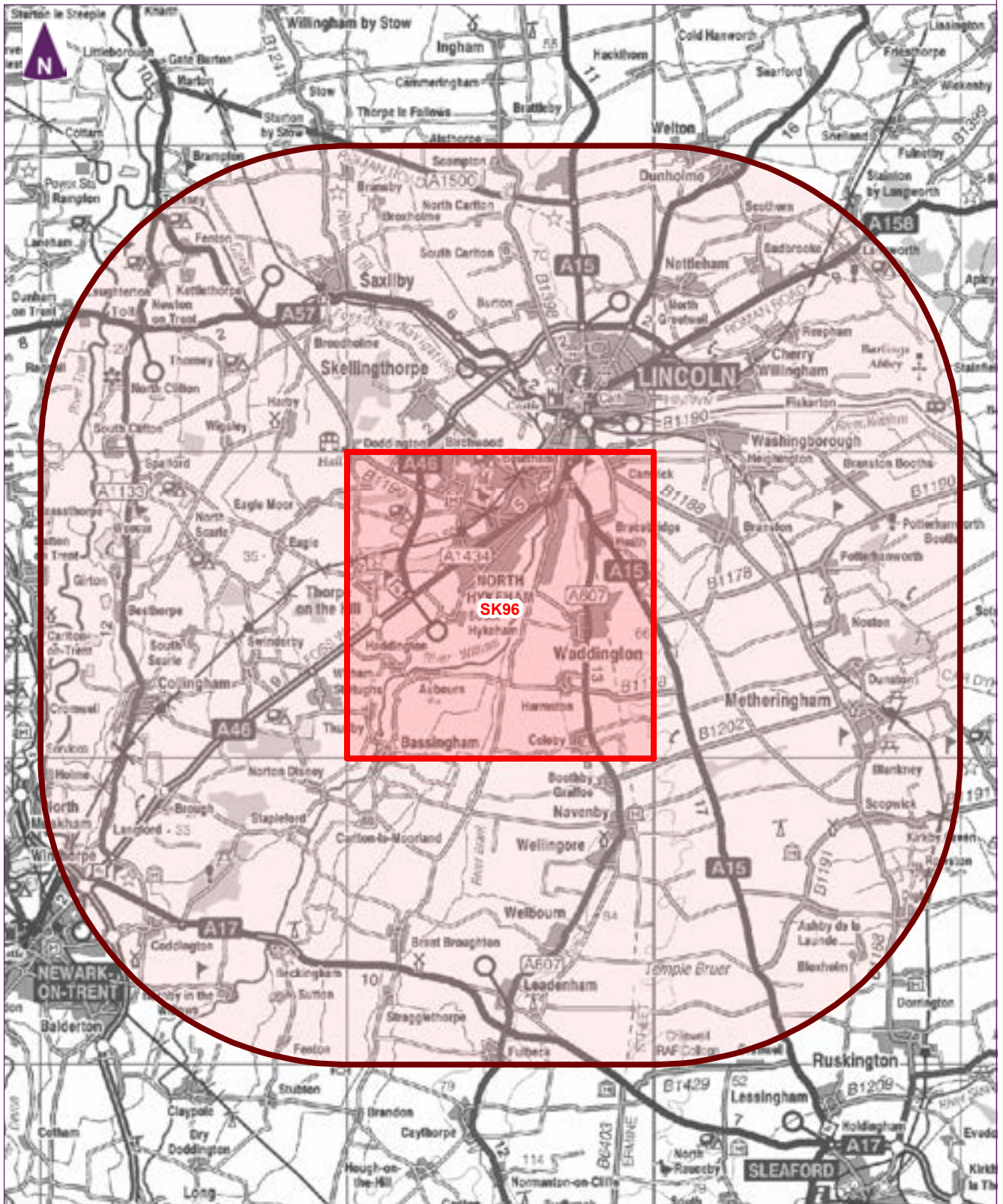
- Licence block boundary
- 10km potential zones of influence
- 1km buffer zone
- 10km buffer zone
- Special Area of Conservation (SAC)
- Special Protection Area (SPA)
- RAMSAR





Scale at A4: 1:185,000

Habitat Regulations Assessment (HRA) of 14th Round Onshore Oil and Gas Licence Applications
 Department of Energy and Climate Change

Figure 1
HRA of Licence Application Block SK89e



Key

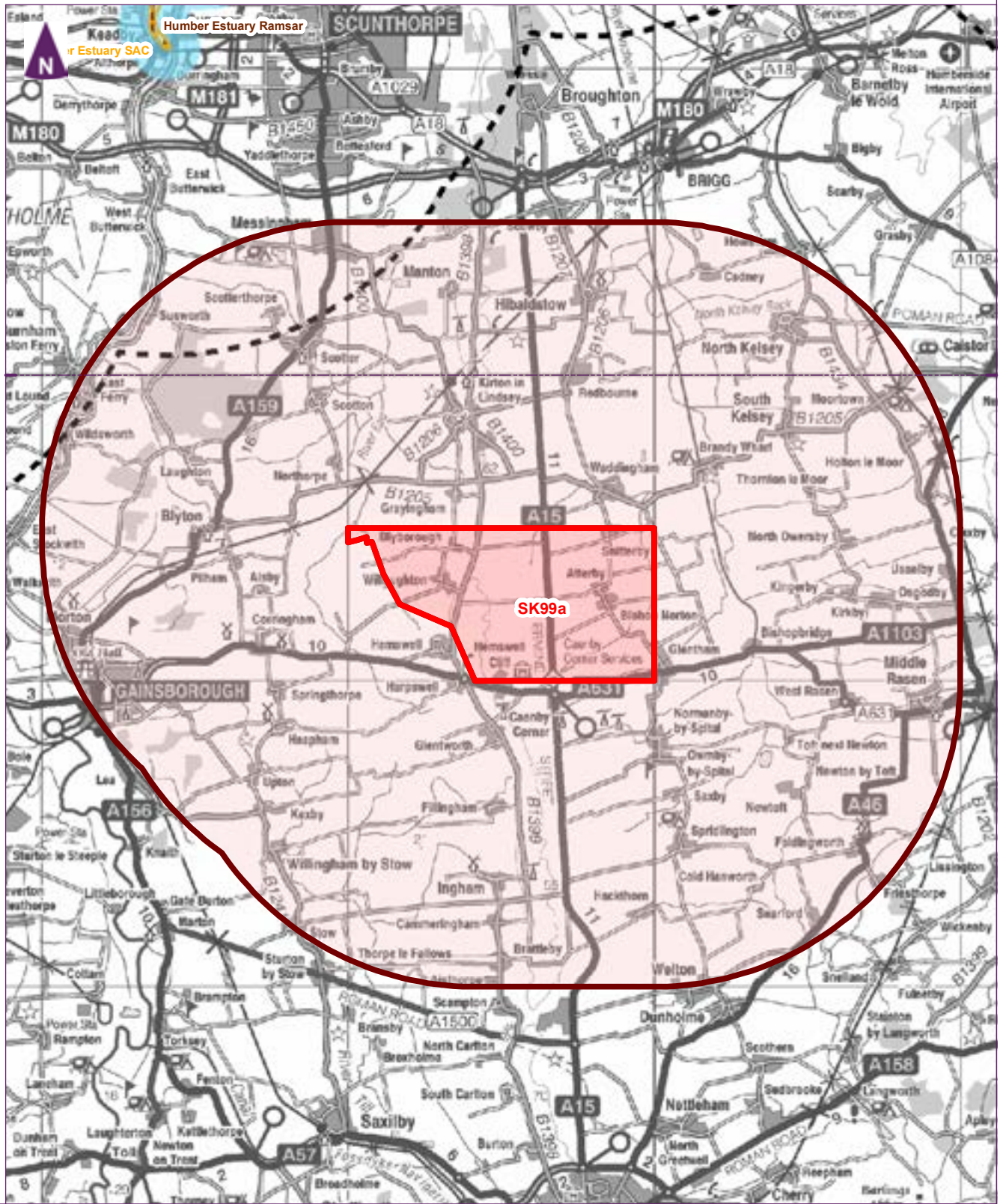
-  Licence block boundary
-  10km potential zones of influence



Scale at A4: 1:185,000

Habitat Regulations Assessment (HRA) of 14th Round Onshore Oil and Gas Licence Applications
 Department of Energy and Climate Change


Figure 1
HRA of Licence Application Block SK96



400000

Key

- Licence block boundary
- 10km potential zones of influence
- 1km buffer zone
- 10km buffer zone
- Special Area of Conservation (SAC)
- RAMSAR

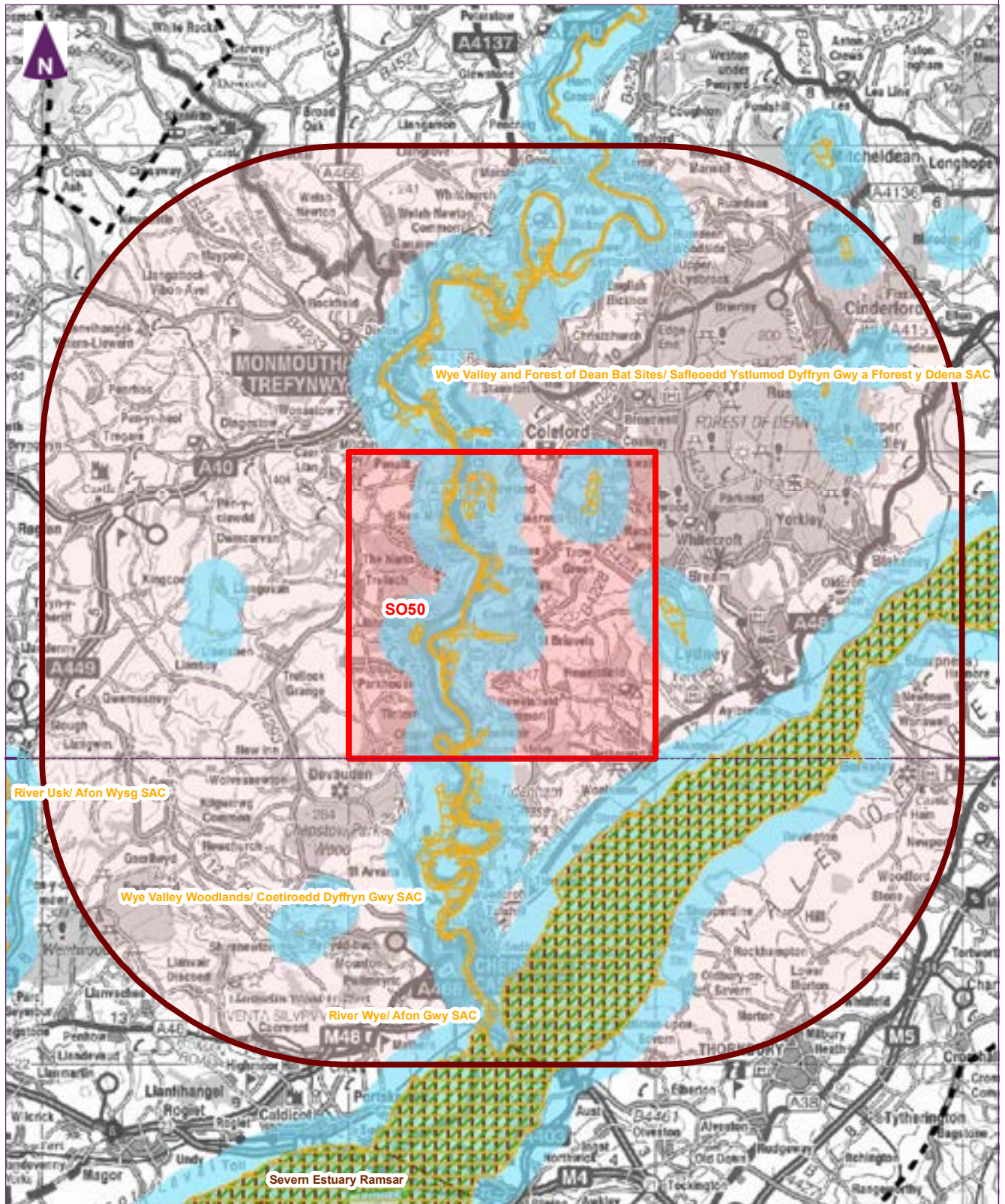


Scale at A4: 1:185,000

Habitat Regulations Assessment (HRA) of 14th Round Onshore Oil and Gas Licence Applications
 Department of Energy and Climate Change

Figure 1
HRA of Licence Application Block SK99a


file: H:\Projects\33917_LEA\33917-Lea46b map package\101\33917-Lea46c.mxd



200000

Key

- Licence block boundary
- 10km potential zones of influence
- 1km buffer zone
- 10km buffer zone
- Special Area of Conservation (SAC)
- Special Protection Area (SPA)
- RAMSAR



Habitat Regulations Assessment (HRA) of 14th Round Onshore Oil and Gas Licence Applications
 Department of Energy and Climate Change


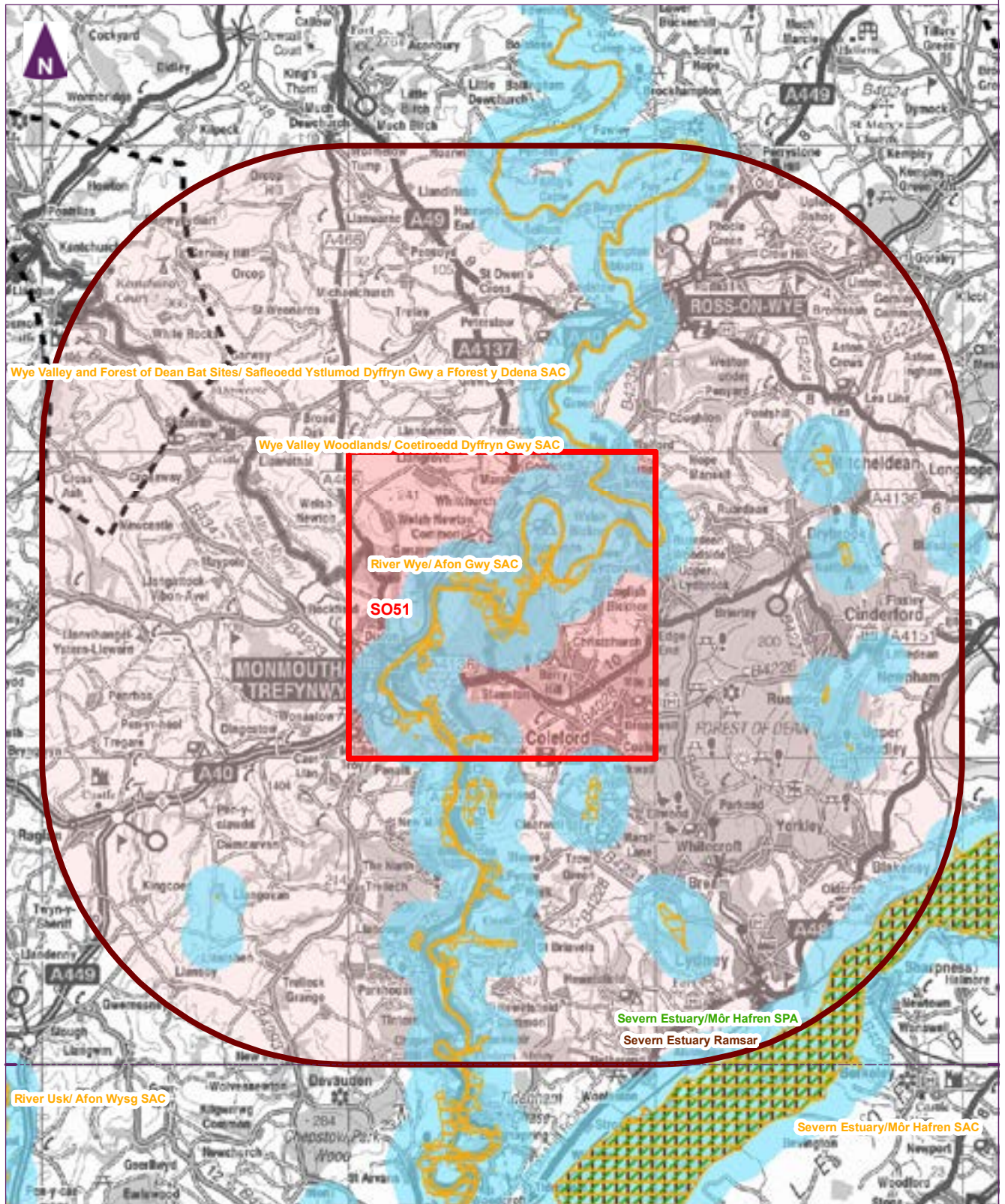


Figure 1
HRA of Licence Application Block SO50

file: H:\Projects\33917_LEA\33917-Lea46b map package\10133917-Lea46c.mxd



Wye Valley and Forest of Dean Bat Sites/ Safleoedd Ystlumod Dyffryn Gwy a Fforest y Ddena SAC

Wye Valley Woodlands/ Coetiroedd Dyffryn Gwy SAC

River Wye/ Afon Gwy SAC

SO51

Severn Estuary/Môr Hafren SPA

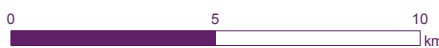
Severn Estuary Ramsar

River Usk/ Afon Wysg SAC

Severn Estuary/Môr Hafren SAC

Key

- | | | | |
|---|-----------------------------------|---|------------------------------------|
|  | Licence block boundary |  | Special Area of Conservation (SAC) |
|  | 10km potential zones of influence |  | Special Protection Area (SPA) |
|  | 1km buffer zone |  | RAMSAR |
|  | 10km buffer zone | | |

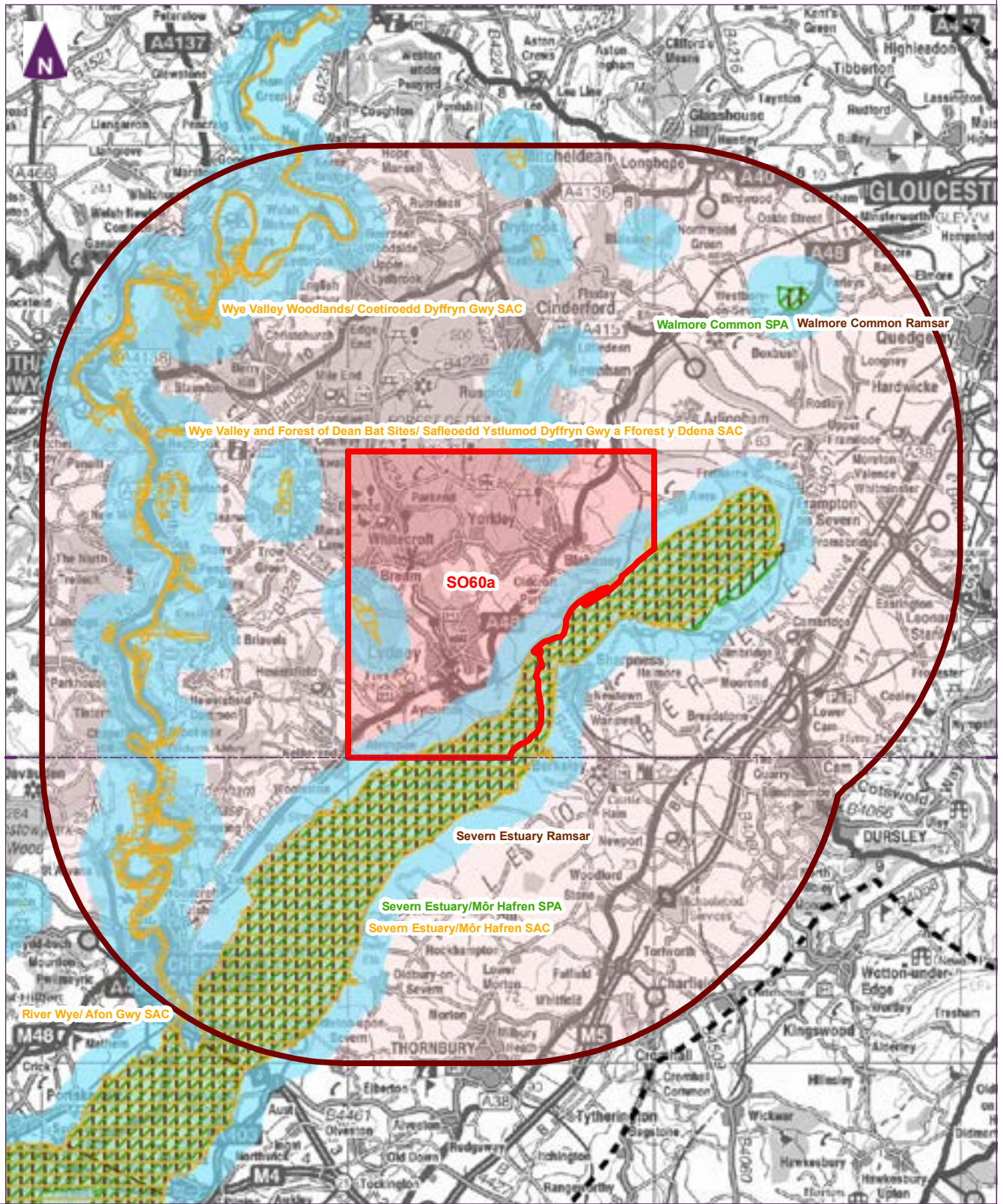


Scale at A4: 1:185,000

Habitat Regulations Assessment (HRA) of 14th Round Onshore Oil and Gas Licence Applications
 Department of Energy and Climate Change




Figure 1
 HRA of Licence Application Block SO51



200000

Key

- Licence block boundary
- 10km potential zones of influence
- 1km buffer zone
- 10km buffer zone
- Special Area of Conservation (SAC)
- Special Protection Area (SPA)
- RAMSAR



Habitat Regulations Assessment (HRA) of 14th Round Onshore Oil and Gas Licence Applications
 Department of Energy and Climate Change


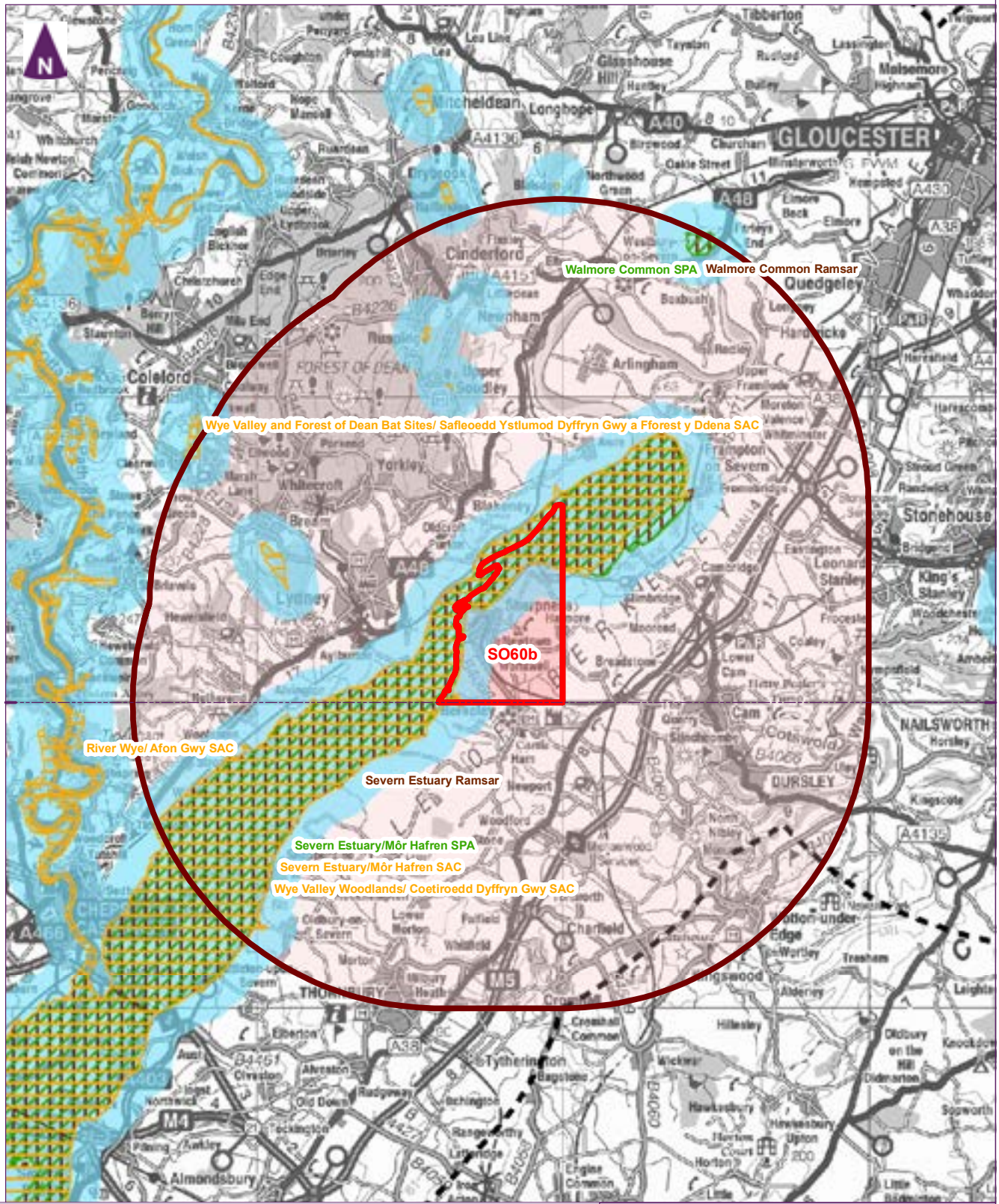









Figure 1
HRA of Licence Application Block SO60a

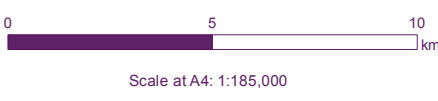
file: H:\Projects\33917 LEA46b map package\10133917-Lea46c.mxd

200000



Key

-  Licence block boundary
-  10km potential zones of influence
-  1km buffer zone
-  10km buffer zone
-  Special Area of Conservation (SAC)
-  Special Protection Area (SPA)
-  RAMSAR



Habitat Regulations Assessment (HRA) of 14th Round Onshore Oil and Gas Licence Applications
 Department of Energy and Climate Change


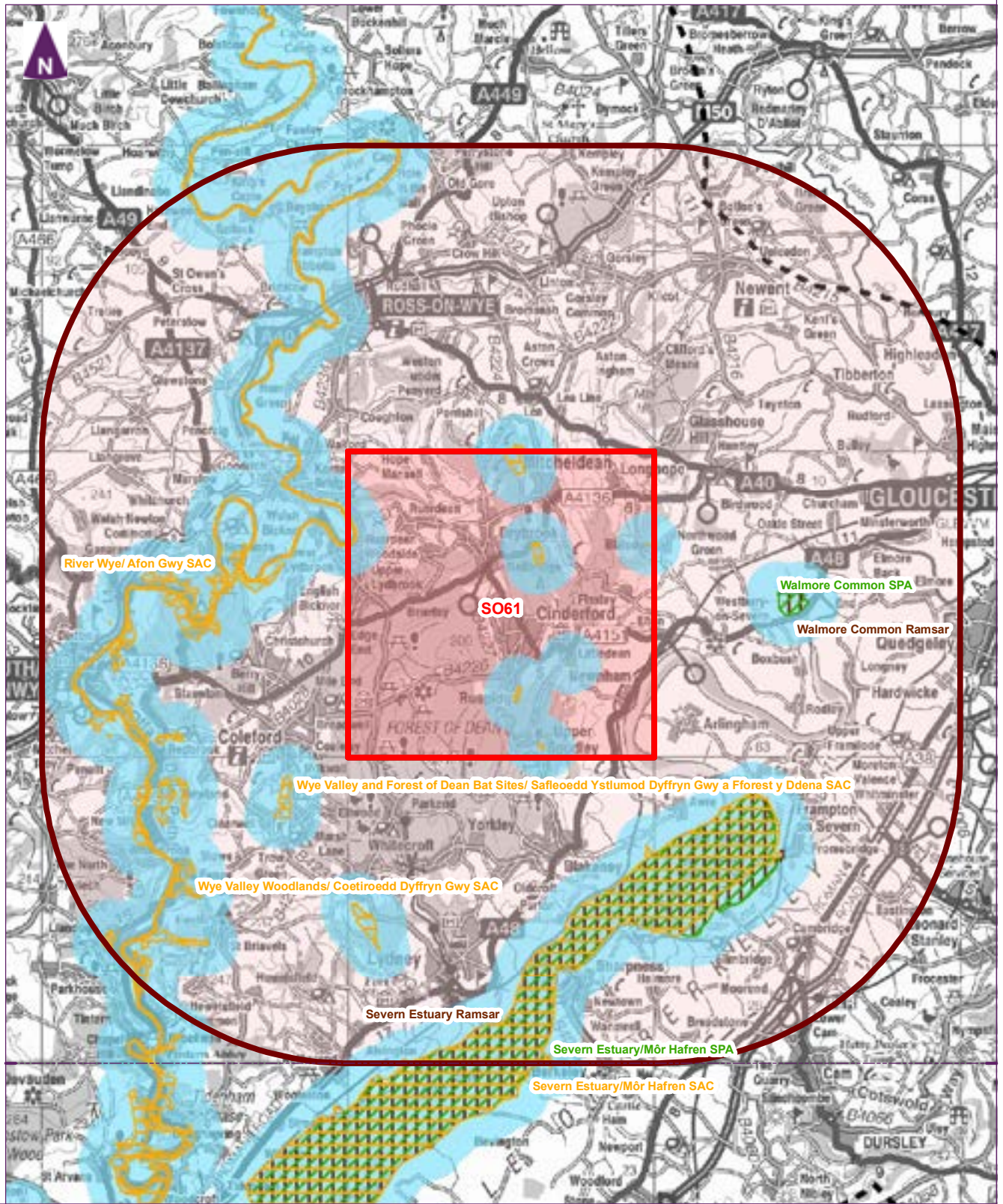


Figure 1
HRA of Licence Application Block SO60b


file: H:\Projects\33917_LEA46b map package\10133917-Lea46c.mxd



200000

Key

- Licence block boundary
- 10km potential zones of influence
- 1km buffer zone
- 10km buffer zone
- Special Area of Conservation (SAC)
- Special Protection Area (SPA)
- RAMSAR



Habitat Regulations Assessment (HRA) of 14th Round Onshore Oil and Gas Licence Applications
 Department of Energy and Climate Change


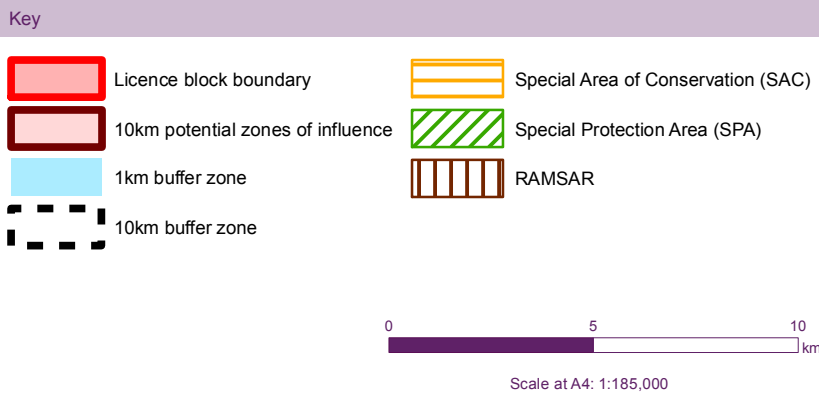


Figure 1
HRA of Licence Application Block SO61

file: H:\Projects\33917_LEA46b map package\10133917_Lea46c.mxd

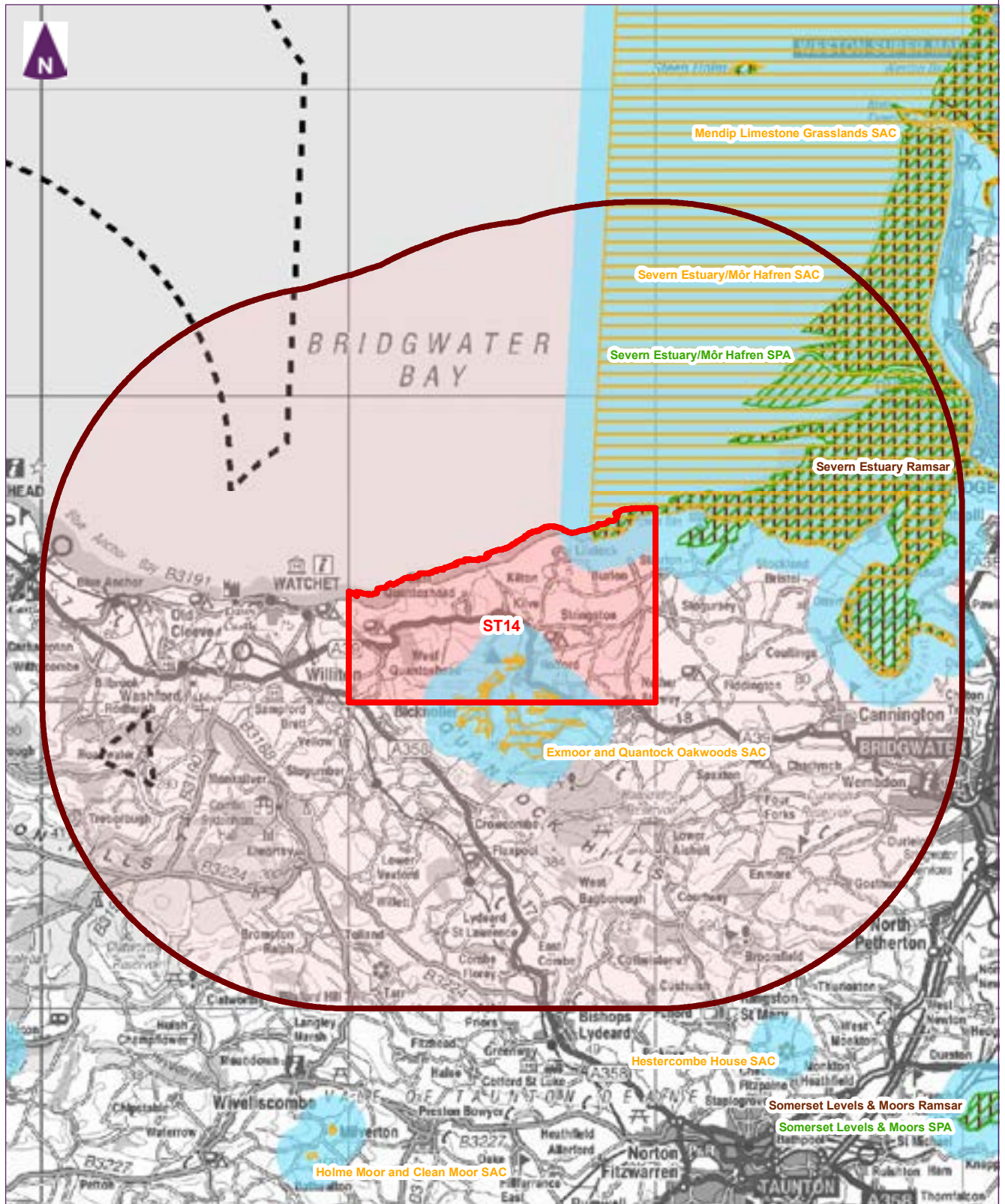


Habitat Regulations Assessment (HRA) of 14th Round Onshore Oil and Gas Licence Applications
 Department of Energy and Climate Change




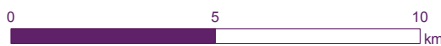
Figure 1
HRA of Licence Application Block ST04

file: H:\Projects\33917 LEA33917-Lea46b map package\10133917-Lea46c.mxd



Key

- | | | | |
|---|-----------------------------------|---|------------------------------------|
|  | Licence block boundary |  | Special Area of Conservation (SAC) |
|  | 10km potential zones of influence |  | Special Protection Area (SPA) |
|  | 1km buffer zone |  | RAMSAR |
|  | 10km buffer zone | | |

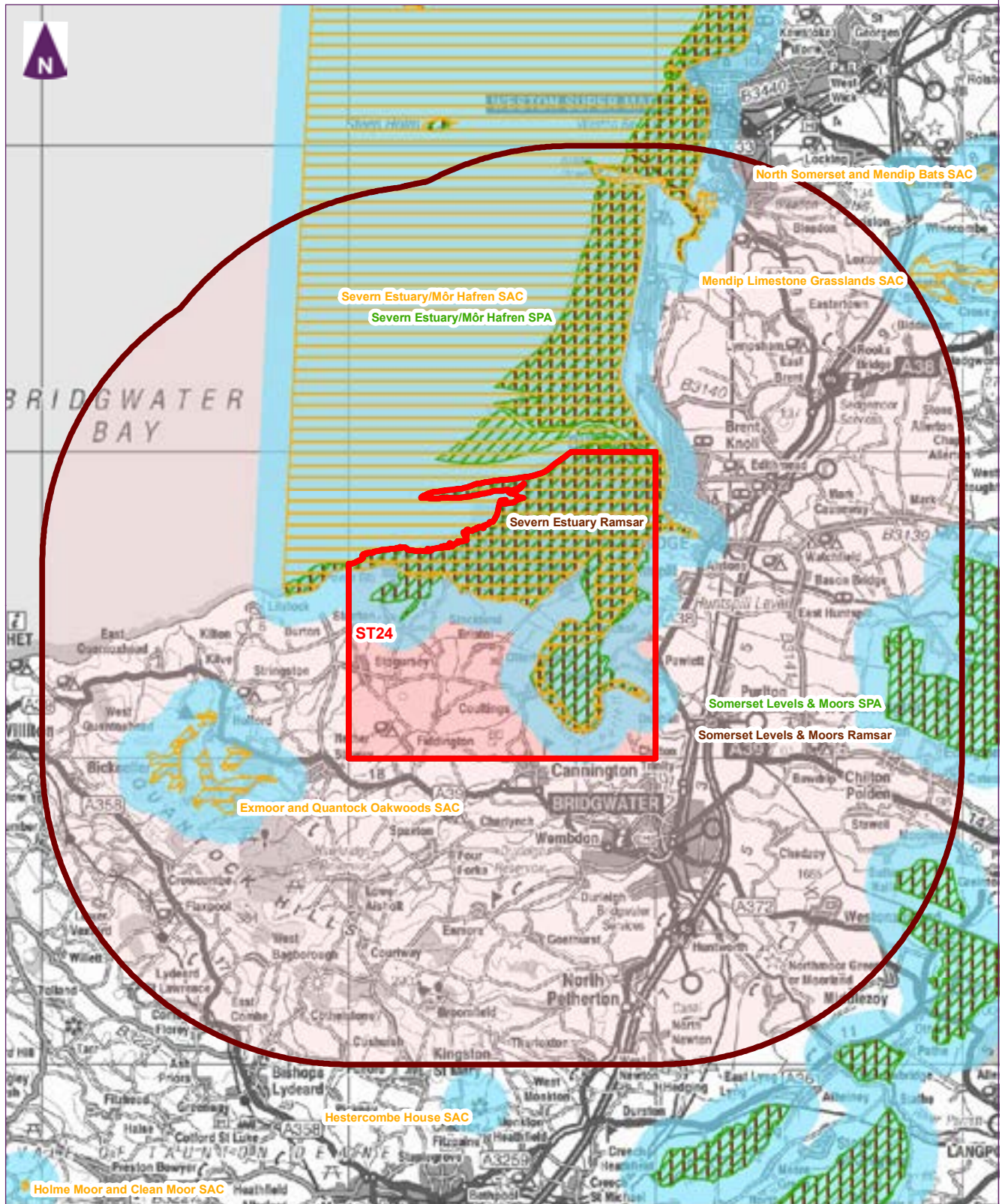


Scale at A4: 1:185,000








Habitat Regulations Assessment
(HRA) of 14th Round Onshore
Oil and Gas Licence
Applications
Department of Energy and
Climate Change



Figure 1
HRA of Licence Application Block
ST14



Key

- | | | | |
|---|-----------------------------------|---|------------------------------------|
|  | Licence block boundary |  | Special Area of Conservation (SAC) |
|  | 10km potential zones of influence |  | Special Protection Area (SPA) |
|  | 1km buffer zone |  | RAMSAR |
|  | 10km buffer zone | | |

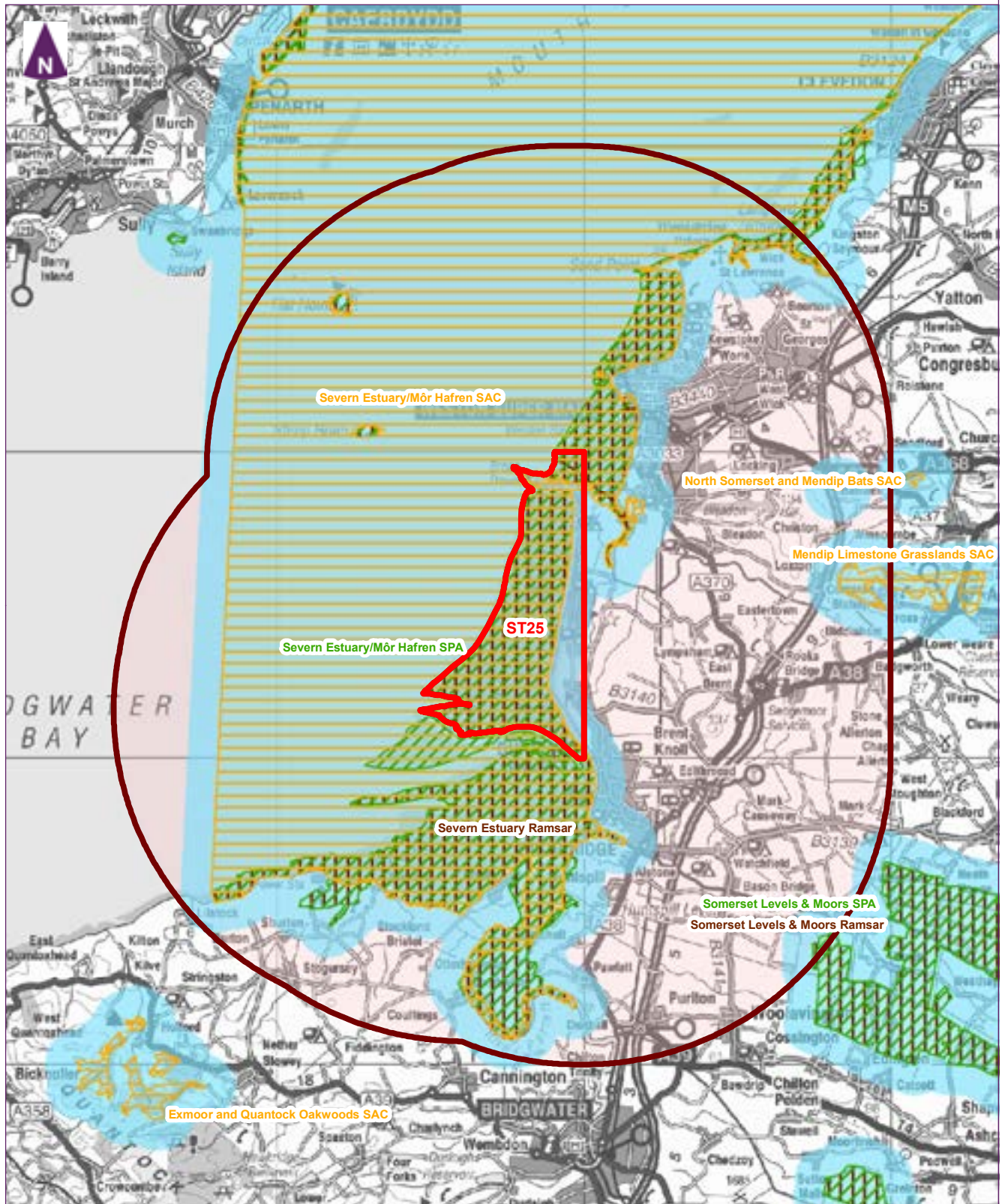


Scale at A4: 1:185,000








Habitat Regulations Assessment (HRA) of 14th Round Onshore Oil and Gas Licence Applications
 Department of Energy and Climate Change



Figure 1
HRA of Licence Application Block ST24



Key

- | | | | |
|---|-----------------------------------|---|------------------------------------|
|  | Licence block boundary |  | Special Area of Conservation (SAC) |
|  | 10km potential zones of influence |  | Special Protection Area (SPA) |
|  | 1km buffer zone |  | RAMSAR |
|  | 10km buffer zone | | |

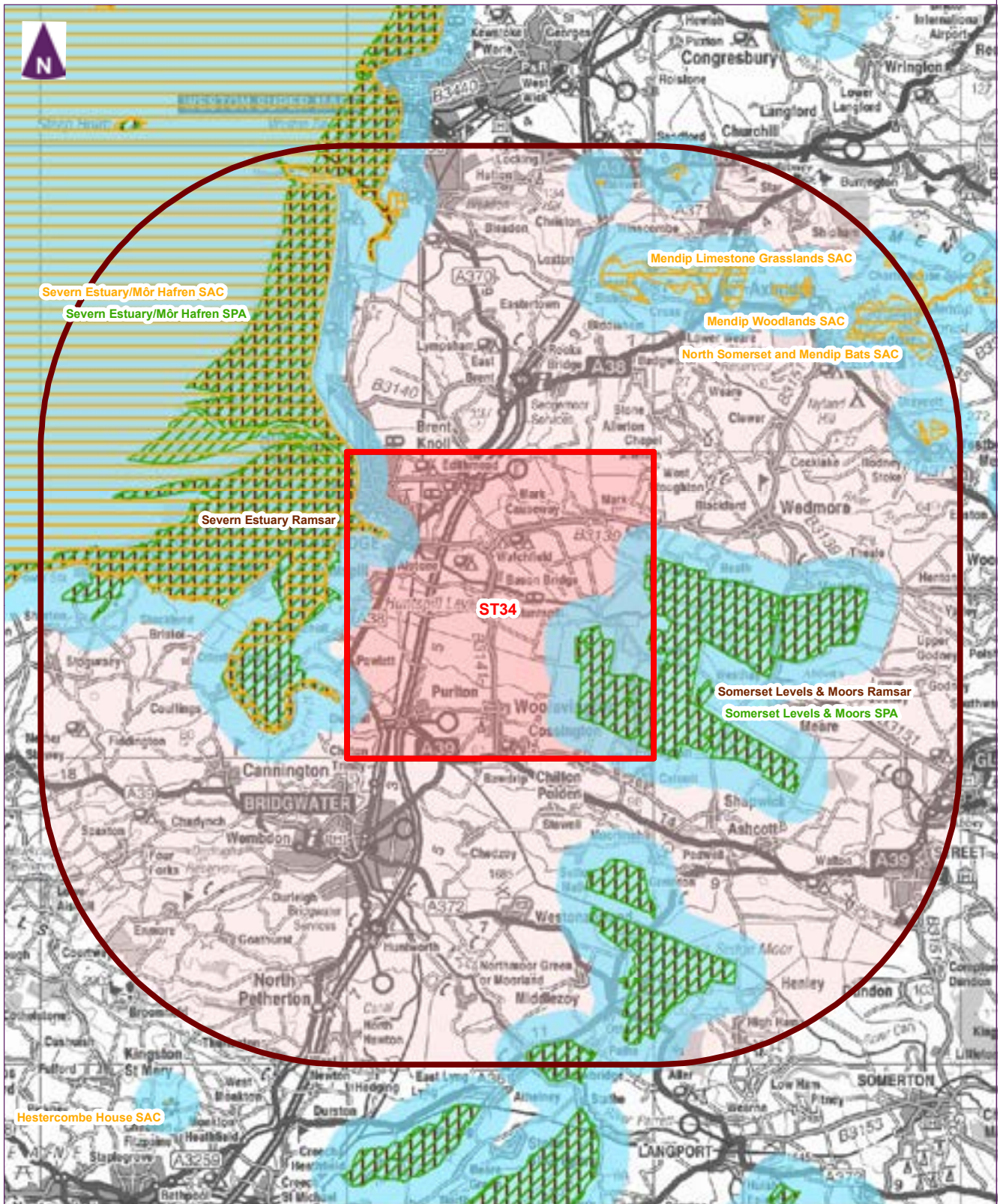


Scale at A4: 1:185,000








Habitat Regulations Assessment (HRA) of 14th Round Onshore Oil and Gas Licence Applications
 Department of Energy and Climate Change



Figure 1
HRA of Licence Application Block ST25



Key

- | | | | |
|---|-----------------------------------|---|------------------------------------|
|  | Licence block boundary |  | Special Area of Conservation (SAC) |
|  | 10km potential zones of influence |  | Special Protection Area (SPA) |
|  | 1km buffer zone |  | RAMSAR |
|  | 10km buffer zone | | |

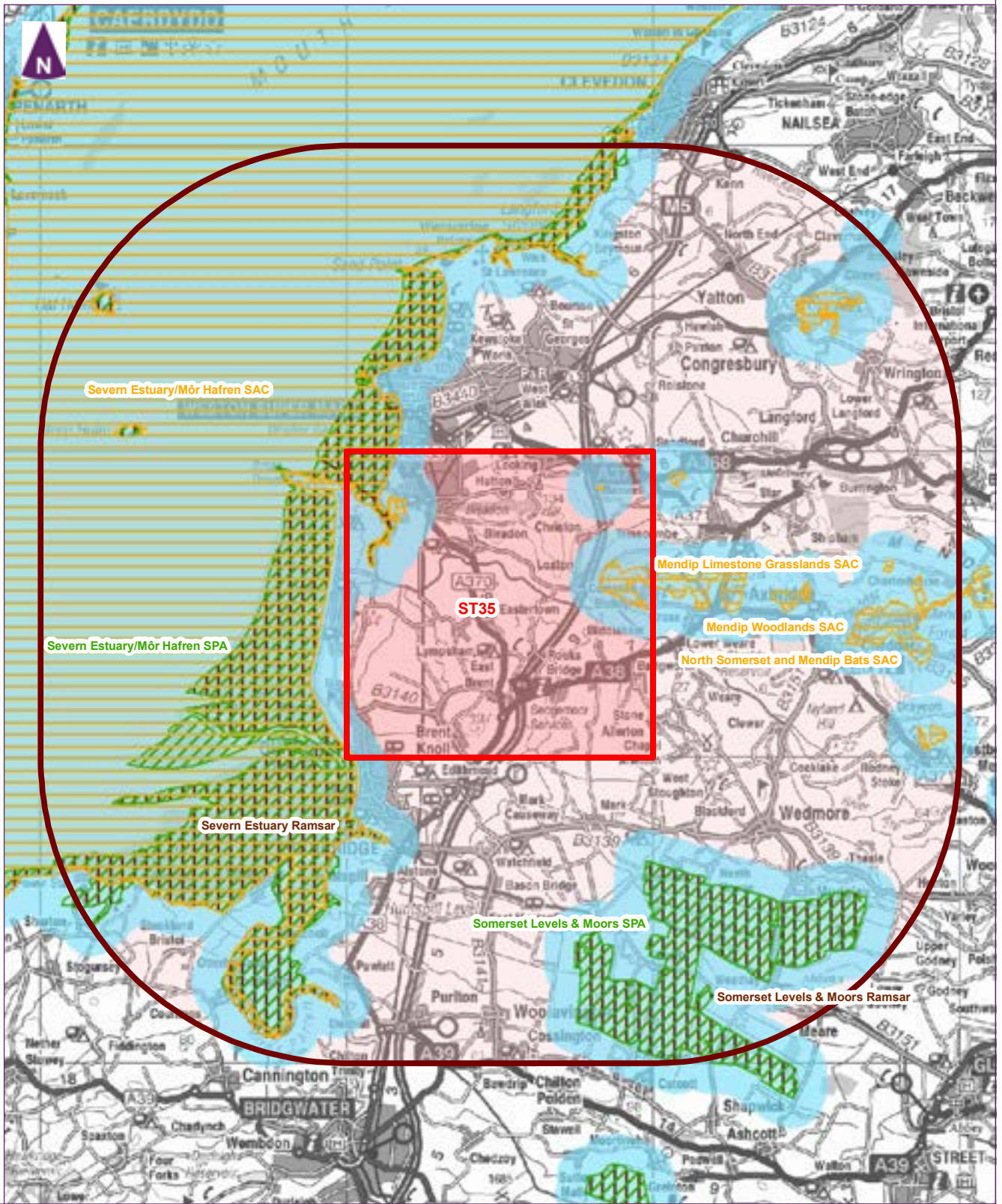


Scale at A4: 1:185,000








Habitat Regulations Assessment (HRA) of 14th Round Onshore Oil and Gas Licence Applications
 Department of Energy and Climate Change

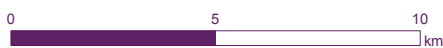


Figure 1
HRA of Licence Application Block ST34



Key

- | | | | |
|---|-----------------------------------|---|------------------------------------|
|  | Licence block boundary |  | Special Area of Conservation (SAC) |
|  | 10km potential zones of influence |  | Special Protection Area (SPA) |
|  | 1km buffer zone |  | RAMSAR |
|  | 10km buffer zone | | |

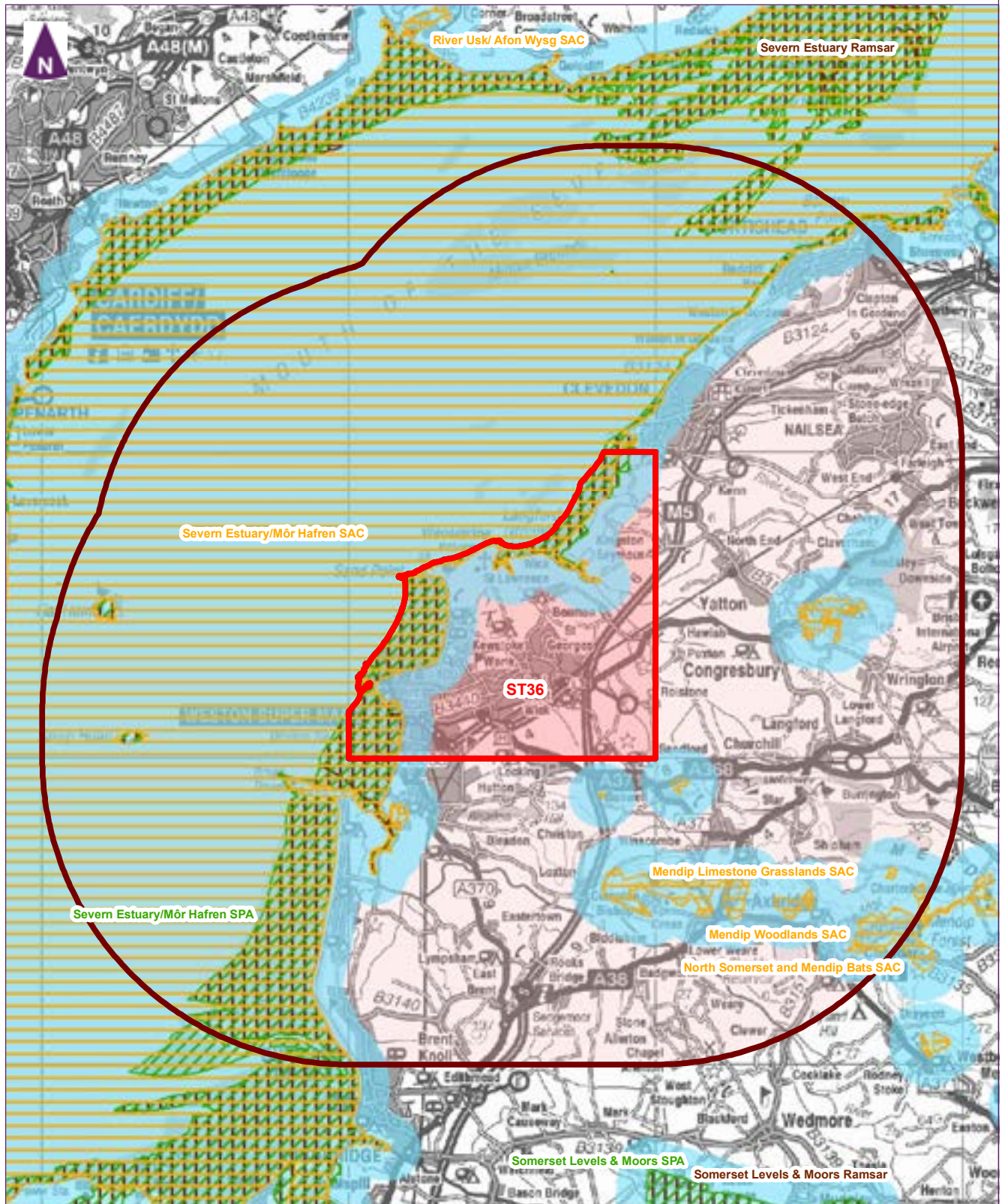


Scale at A4: 1:185,000








Habitat Regulations Assessment (HRA) of 14th Round Onshore Oil and Gas Licence Applications
 Department of Energy and Climate Change



Figure 1
HRA of Licence Application Block ST35



Key

- | | | | |
|---|-----------------------------------|---|------------------------------------|
|  | Licence block boundary |  | Special Area of Conservation (SAC) |
|  | 10km potential zones of influence |  | Special Protection Area (SPA) |
|  | 1km buffer zone |  | RAMSAR |
|  | 10km buffer zone | | |

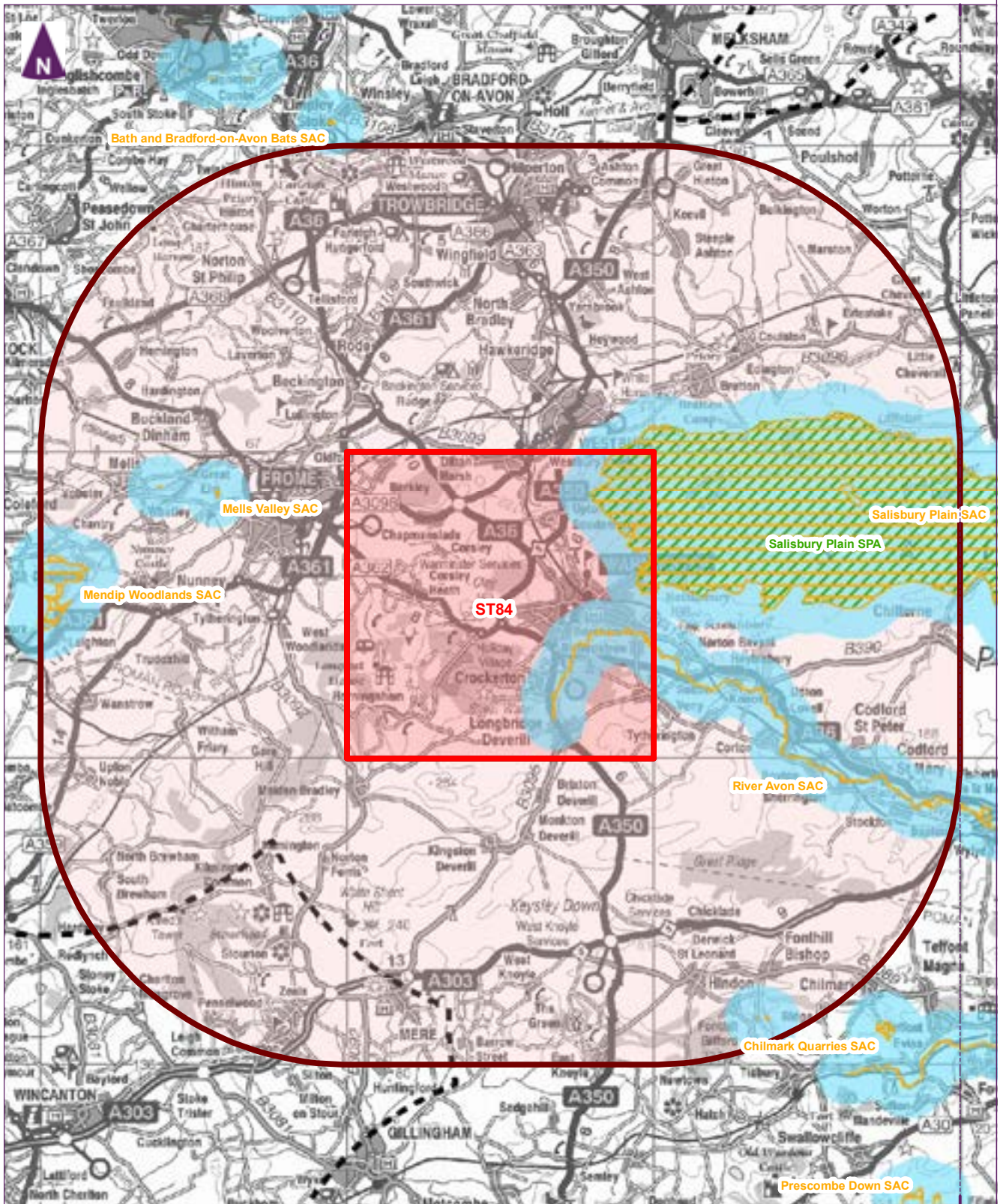


Scale at A4: 1:185,000

Habitats Regulations Assessment (HRA) of 14th Round Onshore Oil and Gas Licence Applications
 Department of Energy and Climate Change



Figure 1
HRA of Licence Application Block ST36



file: H:\Projects\33917_Lea46b map package\v10133917_Lea46c.mxd

Key

-  Licence block boundary
-  10km potential zones of influence
-  1km buffer zone
-  10km buffer zone
-  Special Area of Conservation (SAC)
-  Special Protection Area (SPA)

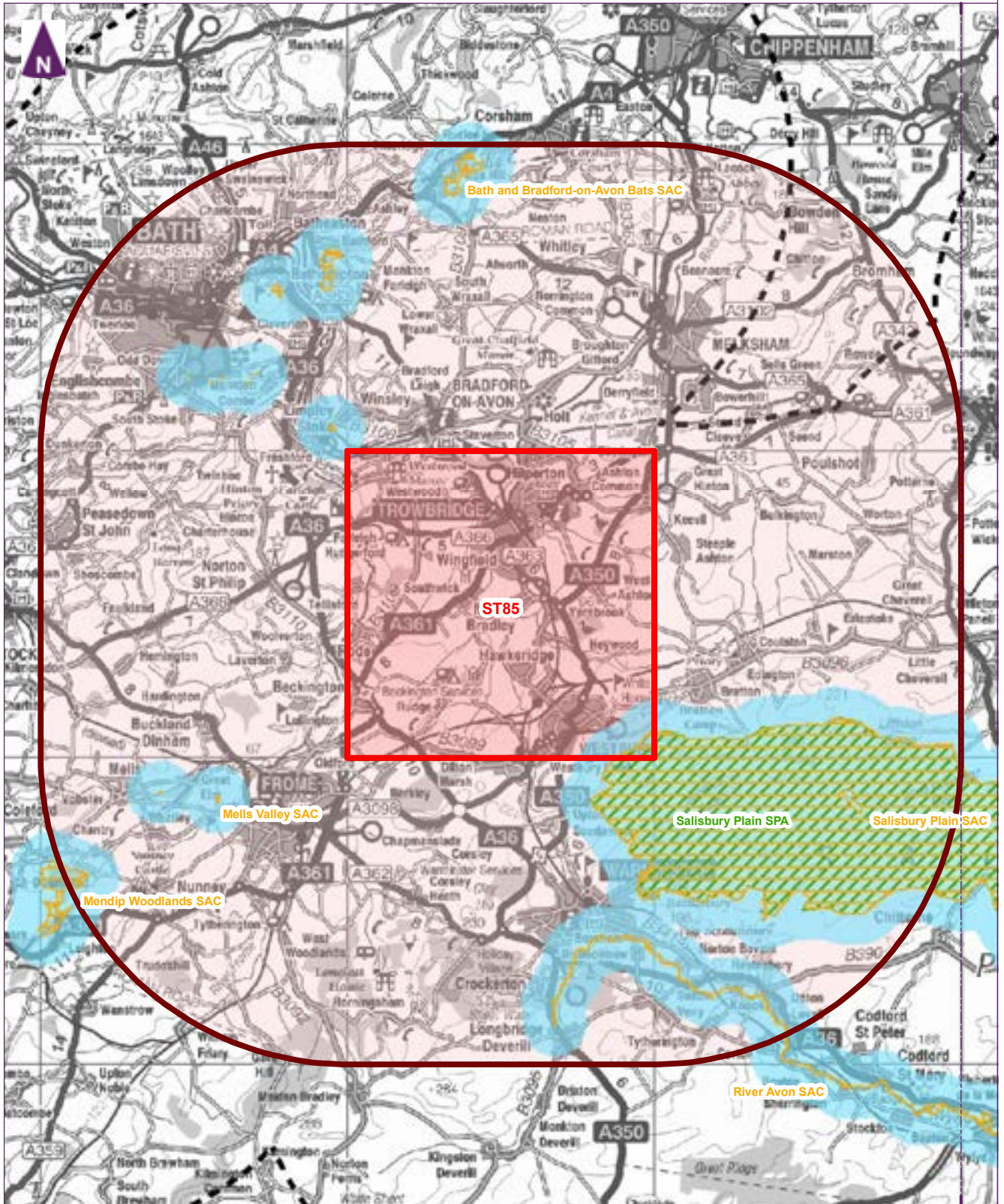


Scale at A4: 1:185,000

Habitat Regulations Assessment (HRA) of 14th Round Onshore Oil and Gas Licence Applications
 Department of Energy and Climate Change



Figure 1
HRA of Licence Application Block ST84



Key

- Licence block boundary
- 10km potential zones of influence
- 1km buffer zone
- 10km buffer zone
- Special Area of Conservation (SAC)
- Special Protection Area (SPA)



Scale at A4: 1:185,000

Habitat Regulations Assessment
(HRA) of 14th Round Onshore
Oil and Gas Licence
Applications
Department of Energy and
Climate Change



Figure 1
HRA of Licence Application Block
ST85



Key

- Licence block boundary
- 10km potential zones of influence
- 1km buffer zone
- 10km buffer zone
- Special Area of Conservation (SAC)
- Special Protection Area (SPA)

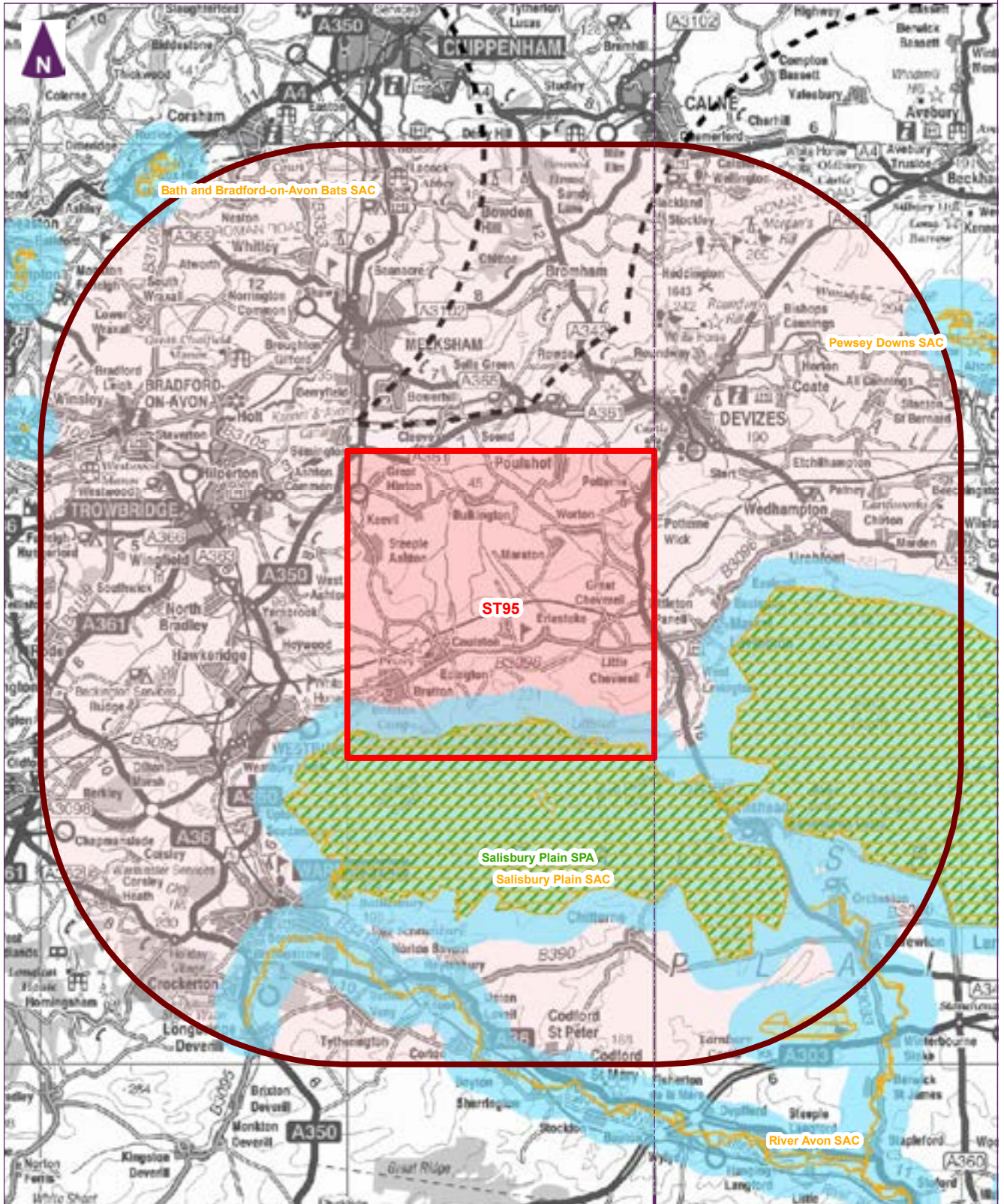


Scale at A4: 1:185,000

Habitat Regulations Assessment
(HRA) of 14th Round Onshore
Oil and Gas Licence
Applications
Department of Energy and
Climate Change



Figure 1
HRA of Licence Application Block
ST94



Key

- Licence block boundary
- 10km potential zones of influence
- 1km buffer zone
- 10km buffer zone
- Special Area of Conservation (SAC)
- Special Protection Area (SPA)



Scale at A4: 1:185,000

Habitat Regulations Assessment (HRA) of 14th Round Onshore Oil and Gas Licence Applications
 Department of Energy and Climate Change



Figure 1
HRA of Licence Application Block ST95



Key

- | | | | |
|---|-----------------------------------|---|------------------------------------|
|  | Licence block boundary |  | Special Area of Conservation (SAC) |
|  | 10km potential zones of influence |  | Special Protection Area (SPA) |
|  | 1km buffer zone | | |
|  | 10km buffer zone | | |



Scale at A4: 1:185,000

Habitat Regulations Assessment (HRA) of 14th Round Onshore Oil and Gas Licence Applications
 Department of Energy and Climate Change

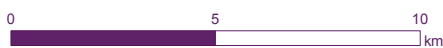


Figure 1
HRA of Licence Application Block SU34b



Key

- Licence block boundary
- 10km potential zones of influence
- 1km buffer zone
- 10km buffer zone
- Special Area of Conservation (SAC)

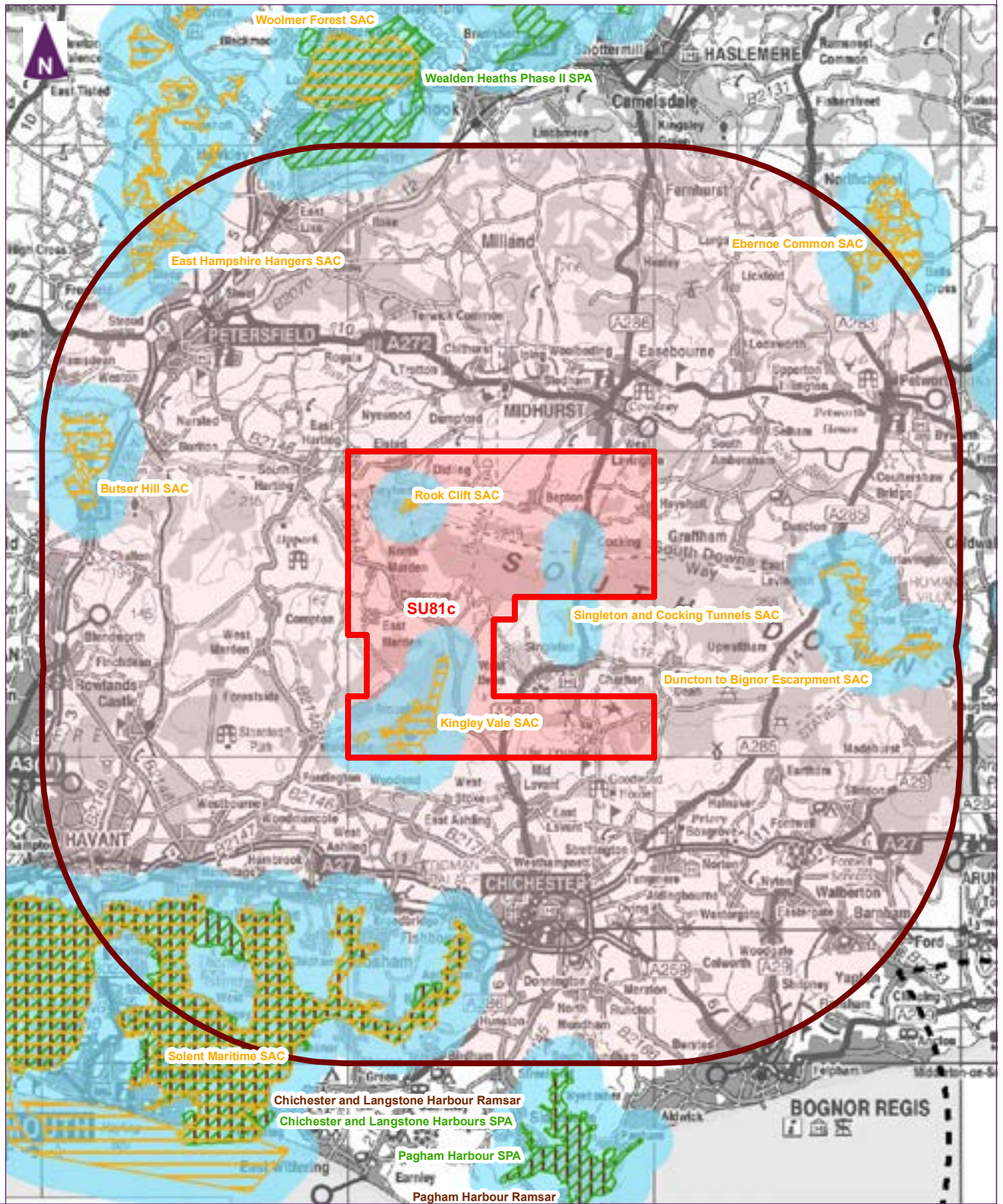


Scale at A4: 1:185,000


Habitat Regulations Assessment (HRA) of 14th Round Onshore Oil and Gas Licence Applications
 Department of Energy and Climate Change



Figure 1
HRA of Licence Application Block SU44



Key

- | | | | |
|---|-----------------------------------|---|------------------------------------|
|  | Licence block boundary |  | Special Area of Conservation (SAC) |
|  | 10km potential zones of influence |  | Special Protection Area (SPA) |
|  | 1km buffer zone |  | RAMSAR |
|  | 10km buffer zone | | |

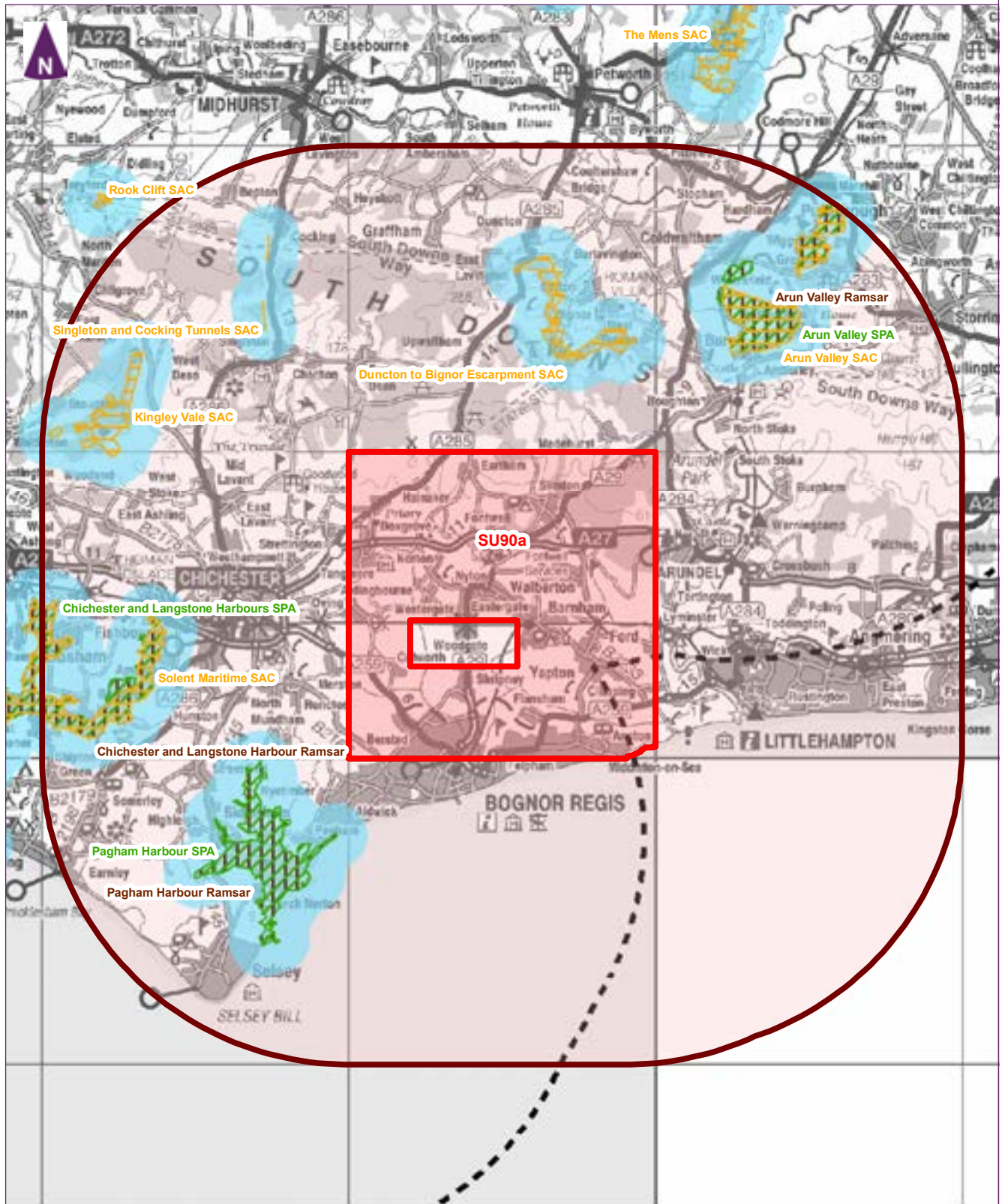


Scale at A4: 1:185,000

Habitat Regulations Assessment (HRA) of 14th Round Onshore Oil and Gas Licence Applications
 Department of Energy and Climate Change

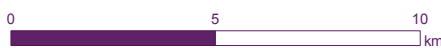


Figure 1
HRA of Licence Application Block SU81c



Key

- | | | | |
|---|-----------------------------------|---|------------------------------------|
|  | Licence block boundary |  | Special Area of Conservation (SAC) |
|  | 10km potential zones of influence |  | Special Protection Area (SPA) |
|  | 1km buffer zone |  | RAMSAR |
|  | 10km buffer zone | | |



Scale at A4: 1:185,000


Habitat Regulations Assessment (HRA) of 14th Round Onshore Oil and Gas Licence Applications
 Department of Energy and Climate Change

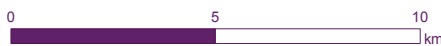


Figure 1
HRA of Licence Application Block SU90a



Key

- | | | | |
|---|-----------------------------------|---|------------------------------------|
|  | Licence block boundary |  | Special Area of Conservation (SAC) |
|  | 10km potential zones of influence |  | Special Protection Area (SPA) |
|  | 1km buffer zone |  | RAMSAR |
|  | 10km buffer zone | | |

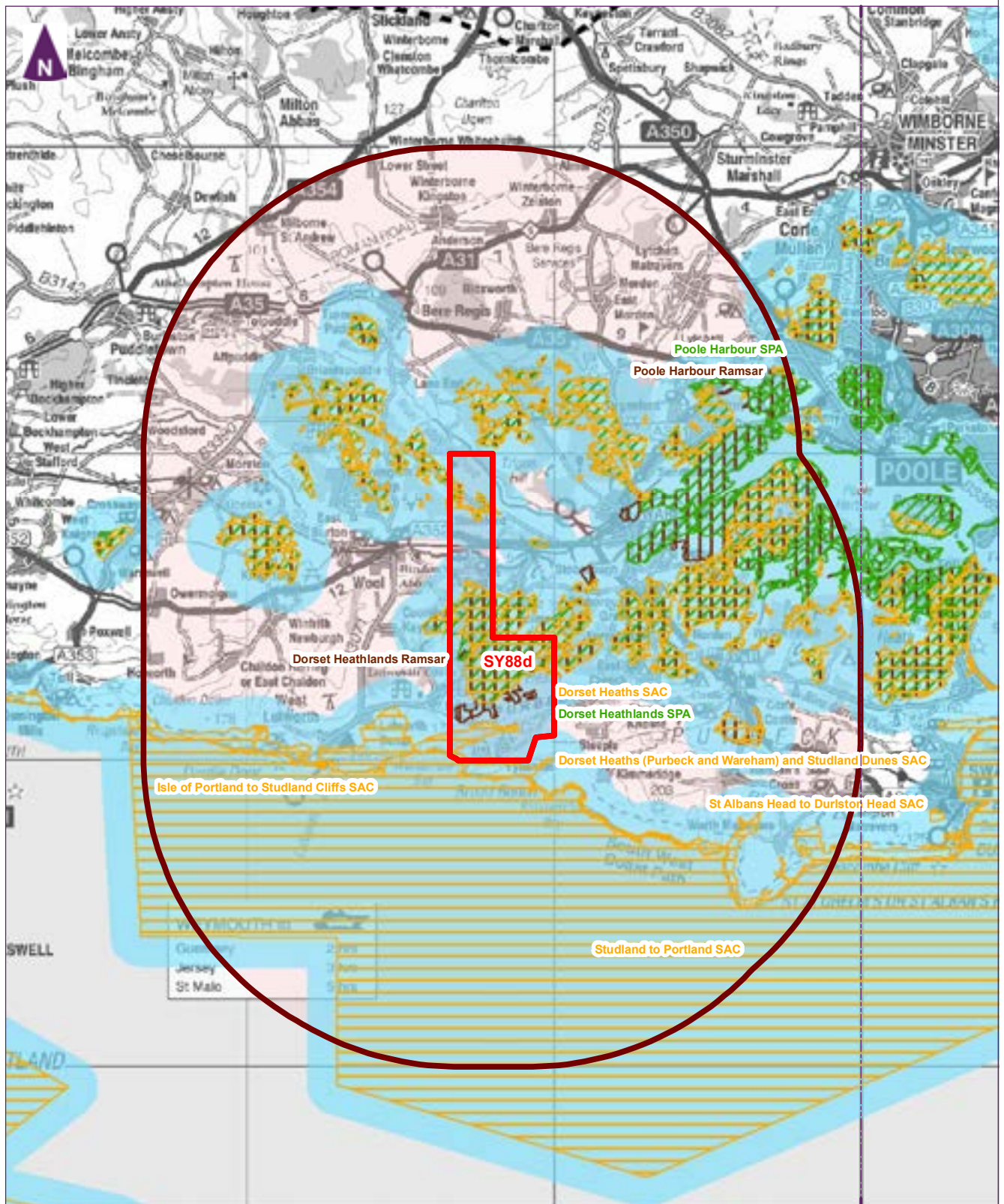


Scale at A4: 1:185,000

Habitat Regulations Assessment (HRA) of 14th Round Onshore Oil and Gas Licence Applications
 Department of Energy and Climate Change



Figure 1
 HRA of Licence Application Block SY79a



Key

- Licence block boundary
- 10km potential zones of influence
- 1km buffer zone
- 10km buffer zone
- Special Area of Conservation (SAC)
- Special Protection Area (SPA)
- RAMSAR

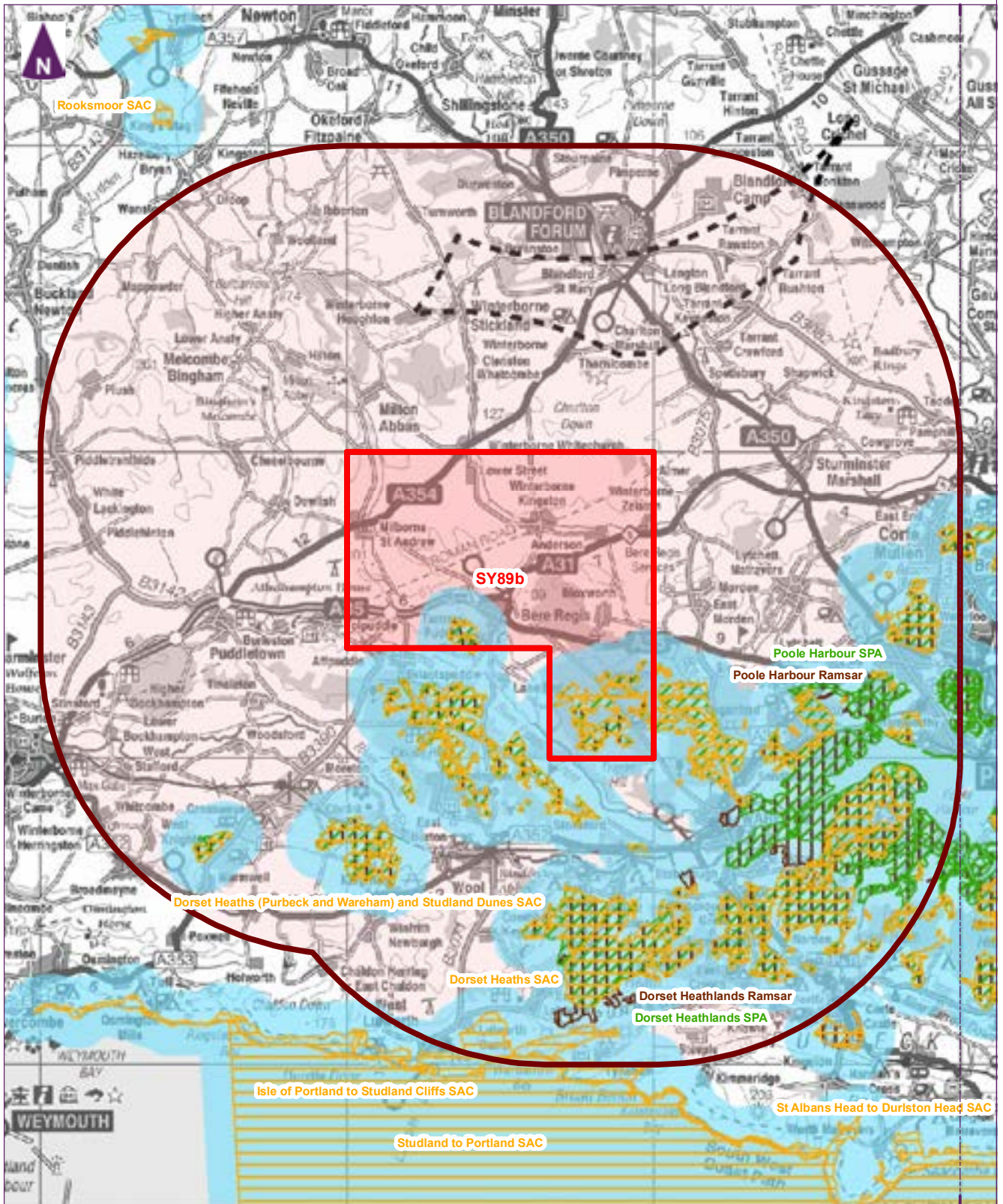


Scale at A4: 1:185,000

Habitat Regulations Assessment (HRA) of 14th Round Onshore Oil and Gas Licence Applications
 Department of Energy and Climate Change



Figure 1
HRA of Licence Application Block SY88d



file: H:\Projects\33917-LEA46b map package\10133917-Lea46c.mxd

Key

-  Licence block boundary
-  10km potential zones of influence
-  1km buffer zone
-  10km buffer zone
-  Special Area of Conservation (SAC)
-  Special Protection Area (SPA)
-  RAMSAR

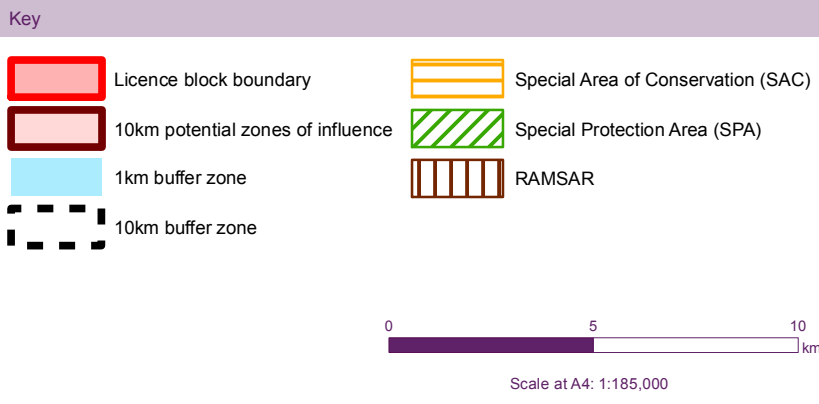
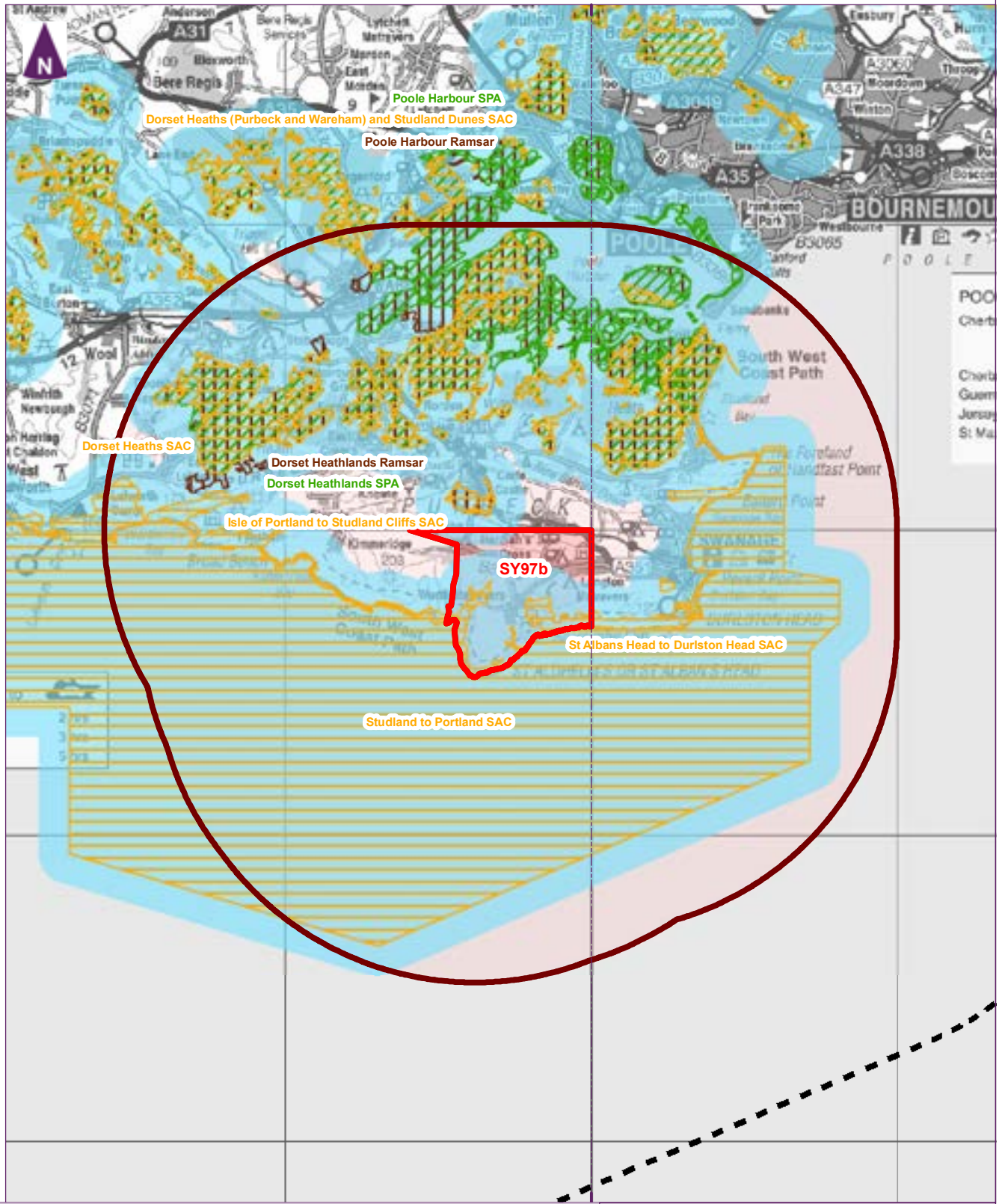


Scale at A4: 1:185,000

Habitat Regulations Assessment (HRA) of 14th Round Onshore Oil and Gas Licence Applications
 Department of Energy and Climate Change



Figure 1
HRA of Licence Application Block SY89b




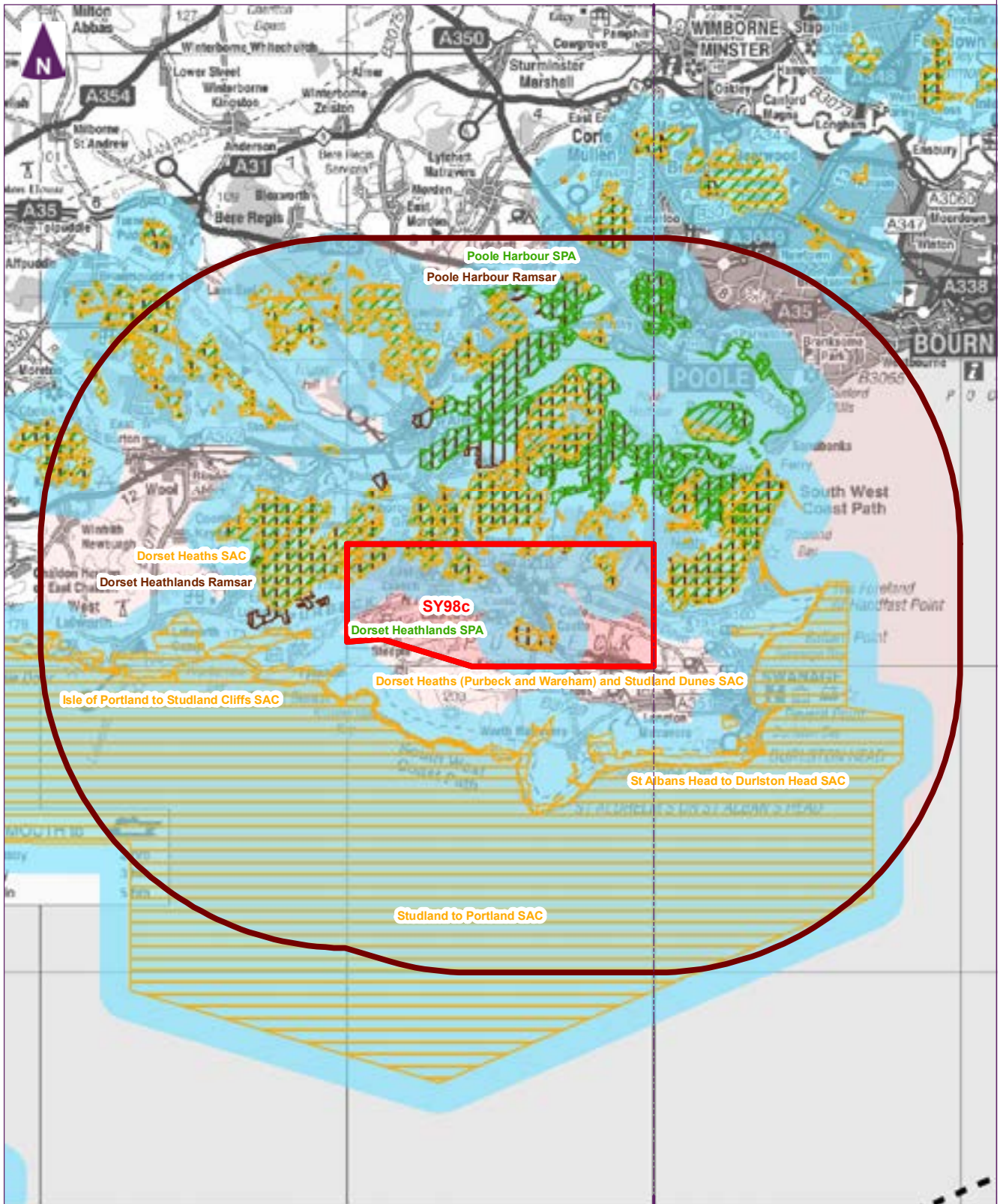
Habitat Regulations Assessment (HRA) of 14th Round Onshore Oil and Gas Licence Applications
 Department of Energy and Climate Change


Figure 1
HRA of Licence Application Block SY97b



Key

- Licence block boundary
- 10km potential zones of influence
- 1km buffer zone
- 10km buffer zone
- Special Area of Conservation (SAC)
- Special Protection Area (SPA)
- RAMSAR



Scale at A4: 1:185,000

Habitat Regulations Assessment (HRA) of 14th Round Onshore Oil and Gas Licence Applications
 Department of Energy and Climate Change



Figure 1
HRA of Licence Application Block SY98c



Key

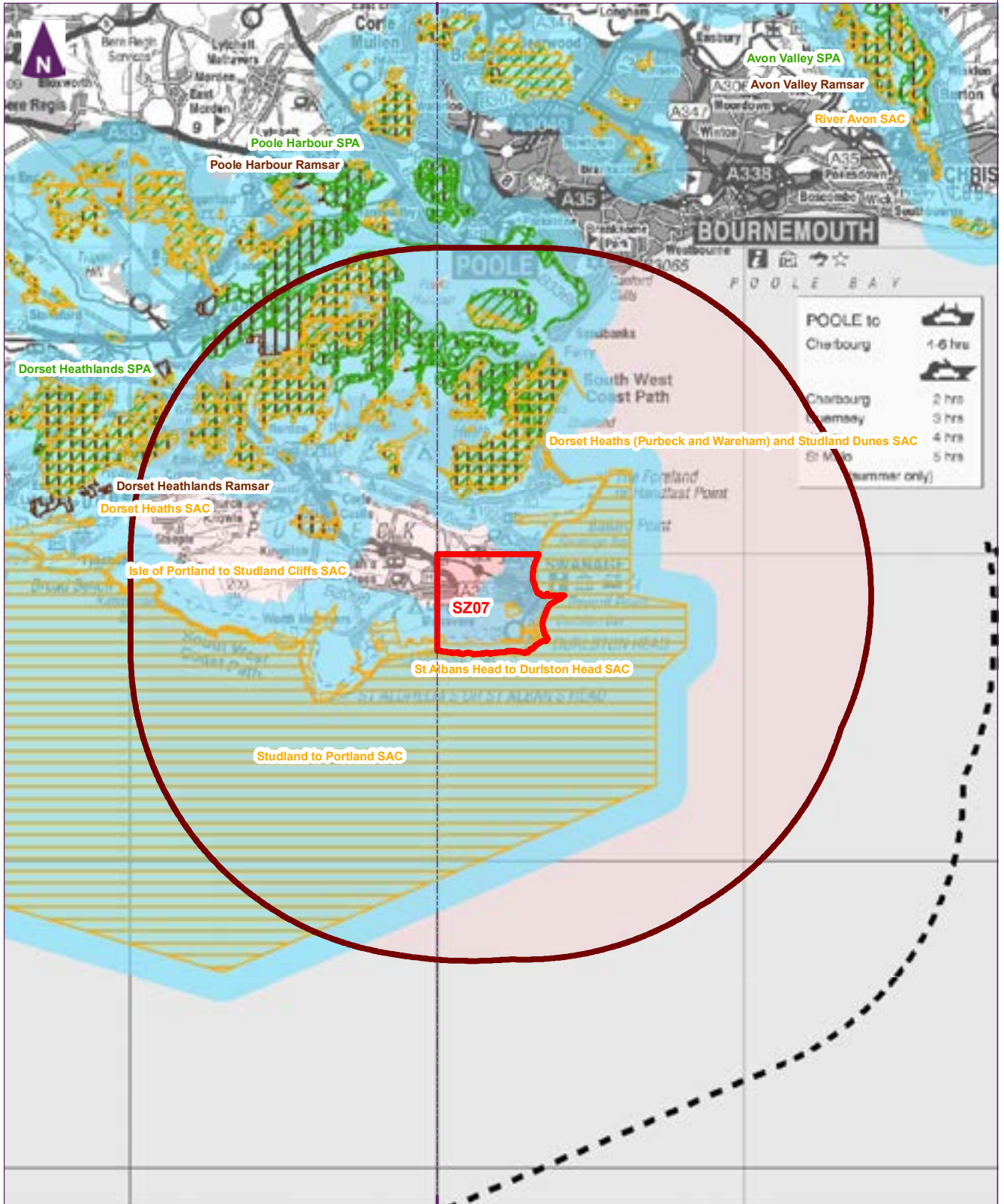
- Licence block boundary
- 10km potential zones of influence
- 1km buffer zone
- 10km buffer zone
- Special Area of Conservation (SAC)
- Special Protection Area (SPA)
- RAMSAR



Scale at A4: 1:185,000

Habitat Regulations Assessment (HRA) of 14th Round Onshore Oil and Gas Licence Applications
 Department of Energy and Climate Change
 amec foster wheeler

Figure 1
HRA of Licence Application Block SY99



POOLE to	
Charbourg	1.6 hrs
Charbourg	
Wemyss	2 hrs
St Malo	3 hrs
St Malo	4 hrs
St Malo	5 hrs
	(summer only)

Key

	Licence block boundary		Special Area of Conservation (SAC)
	10km potential zones of influence		Special Protection Area (SPA)
	1km buffer zone		RAMSAR
	10km buffer zone		

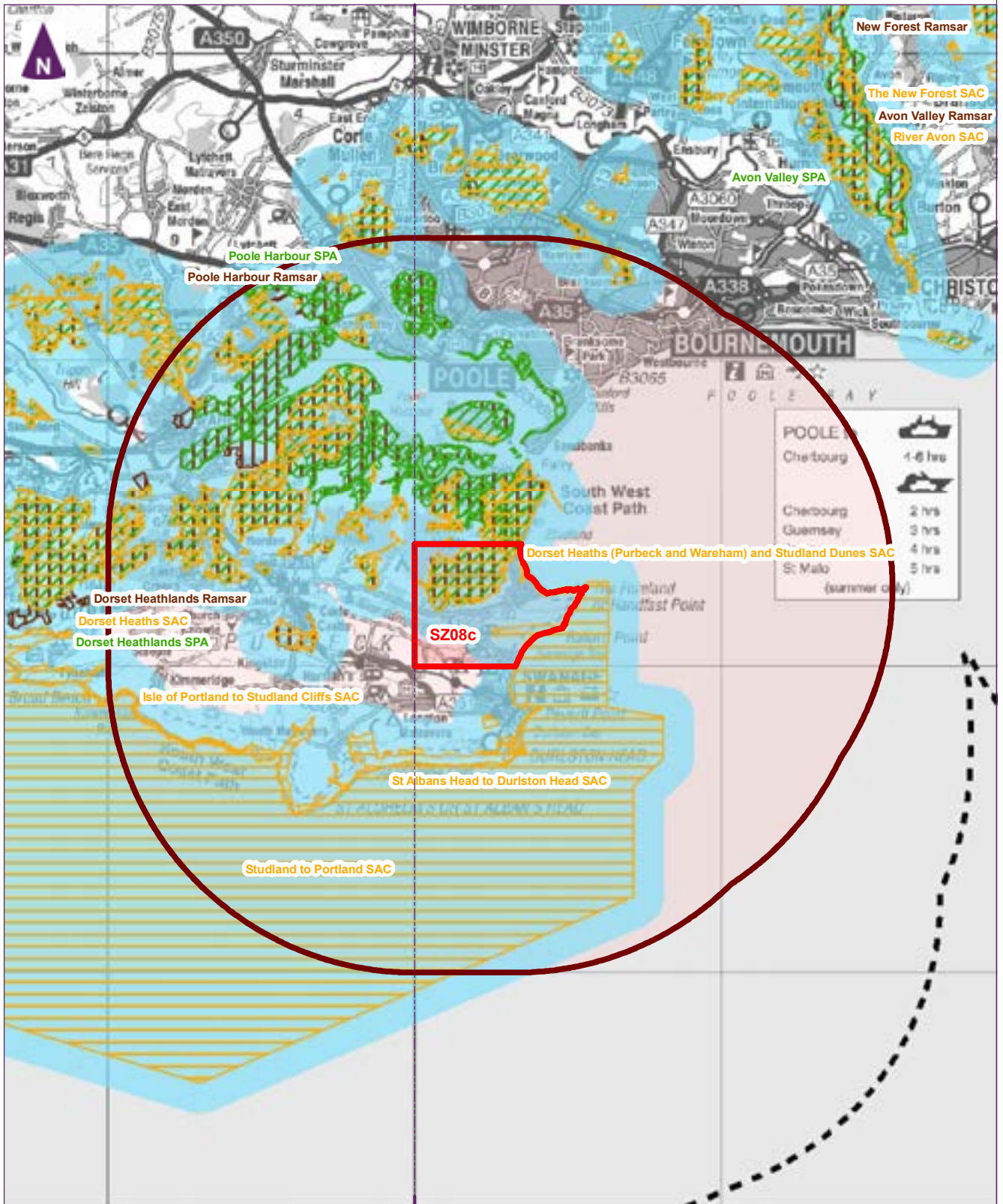
0 5 10 km
Scale at A4: 1:185,000

Habitat Regulations Assessment (HRA) of 14th Round Onshore Oil and Gas Licence Applications
 Department of Energy and Climate Change

Figure 1
HRA of Licence Application Block SZ07

file: H:\Projects\33917_LEA46b map package\10133917-Lea46c.mxd

400000



POOLE	
Cherbourg	1-6 hrs
Cherbourg	2 hrs
Guernsey	3 hrs
St. Malo	4 hrs
	5 hrs (summer only)

Key

- Licence block boundary
- 10km potential zones of influence
- 1km buffer zone
- 10km buffer zone
- Special Area of Conservation (SAC)
- Special Protection Area (SPA)
- RAMSAR

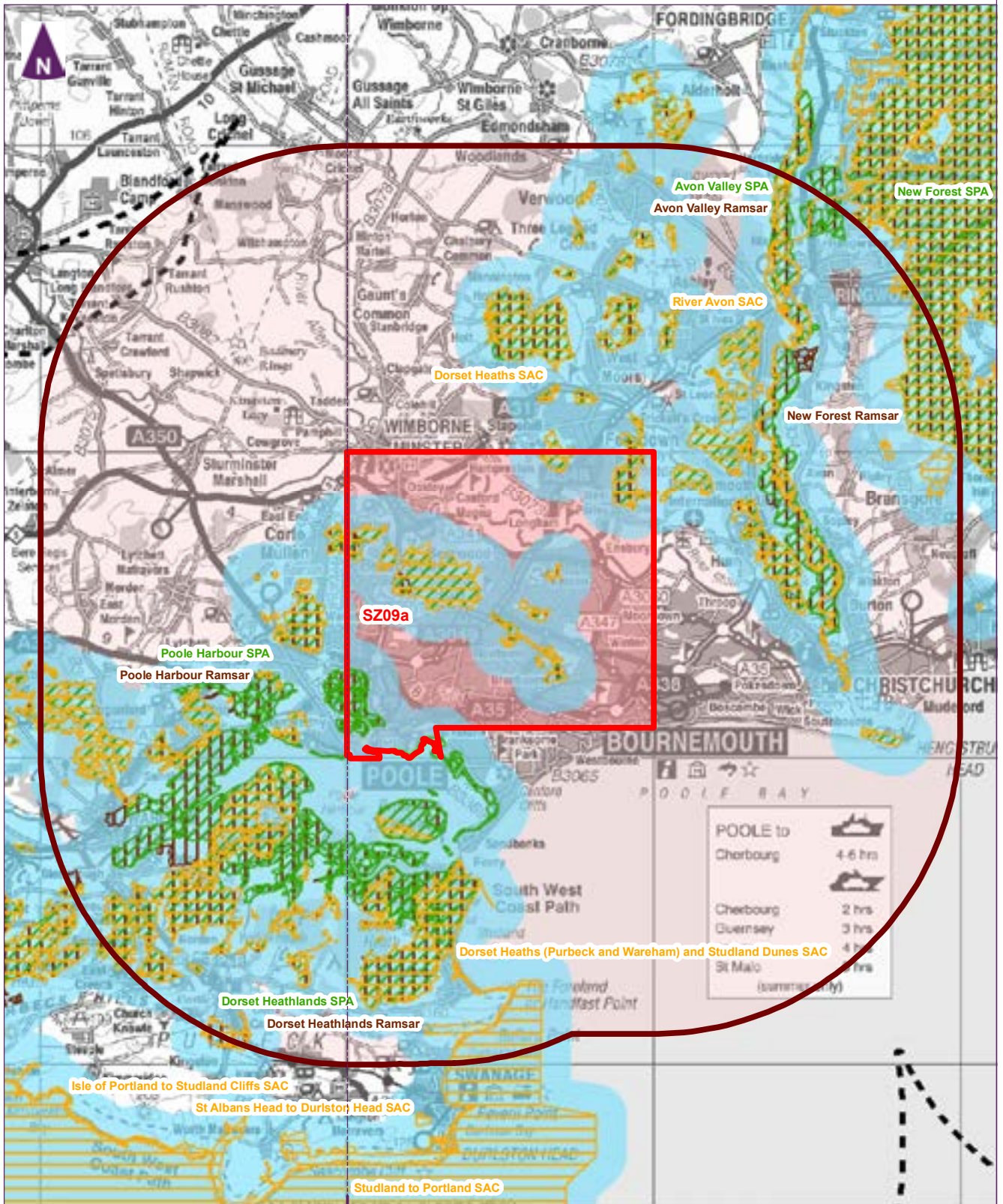


Scale at A4: 1:185,000

Habitat Regulations Assessment (HRA) of 14th Round Onshore Oil and Gas Licence Applications
 Department of Energy and Climate Change

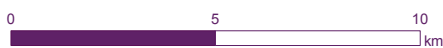


Figure 1
HRA of Licence Application Block SZ08c



Key

-  Licence block boundary
-  10km potential zones of influence
-  1km buffer zone
-  10km buffer zone
-  Special Area of Conservation (SAC)
-  Special Protection Area (SPA)
-  RAMSAR

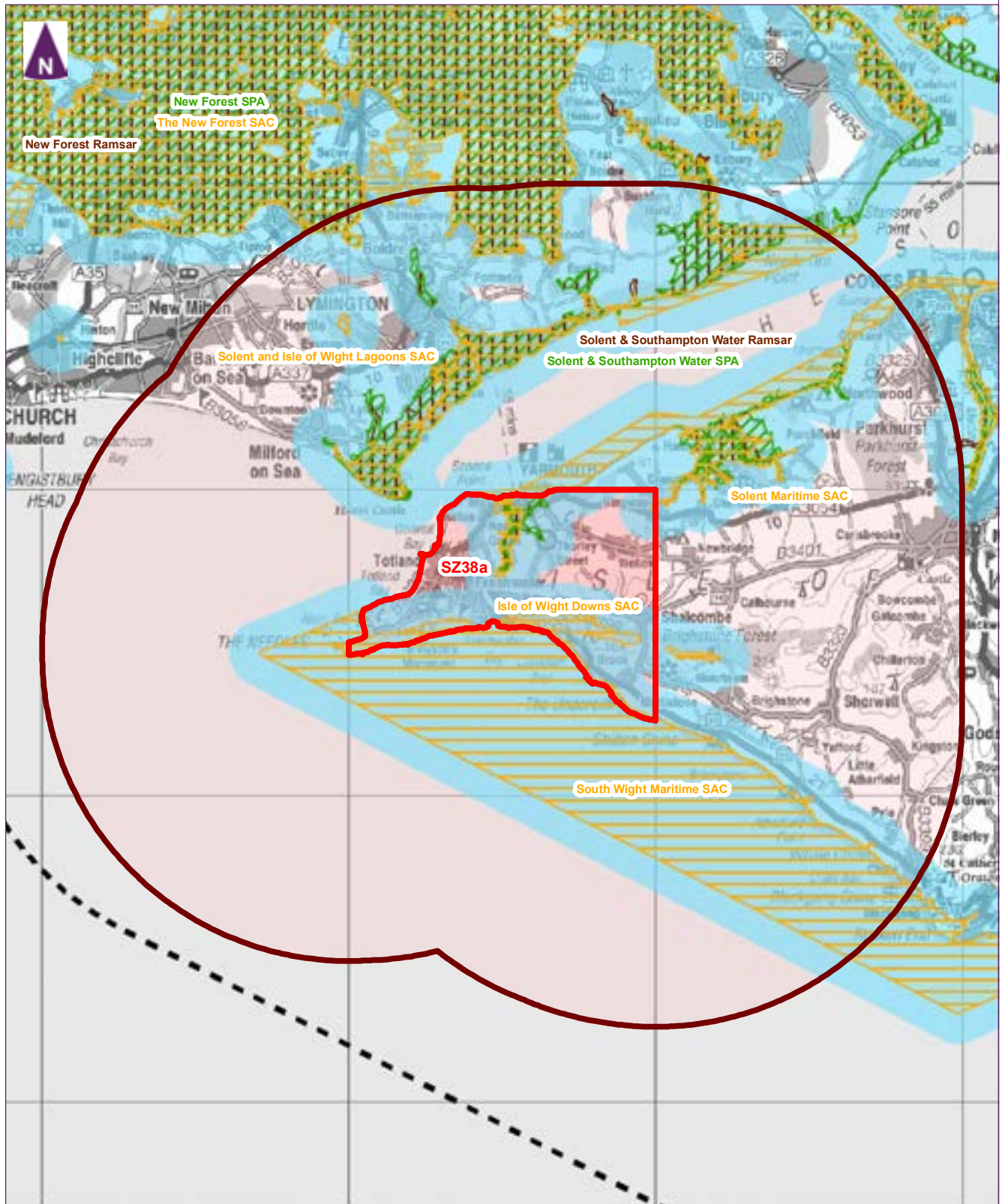


Scale at A4: 1:185,000

Habitat Regulations Assessment (HRA) of 14th Round Onshore Oil and Gas Licence Applications
 Department of Energy and Climate Change



Figure 1
HRA of Licence Application Block SZ09a



Key

- Licence block boundary
- 10km potential zones of influence
- 1km buffer zone
- 10km buffer zone
- Special Area of Conservation (SAC)
- Special Protection Area (SPA)
- RAMSAR

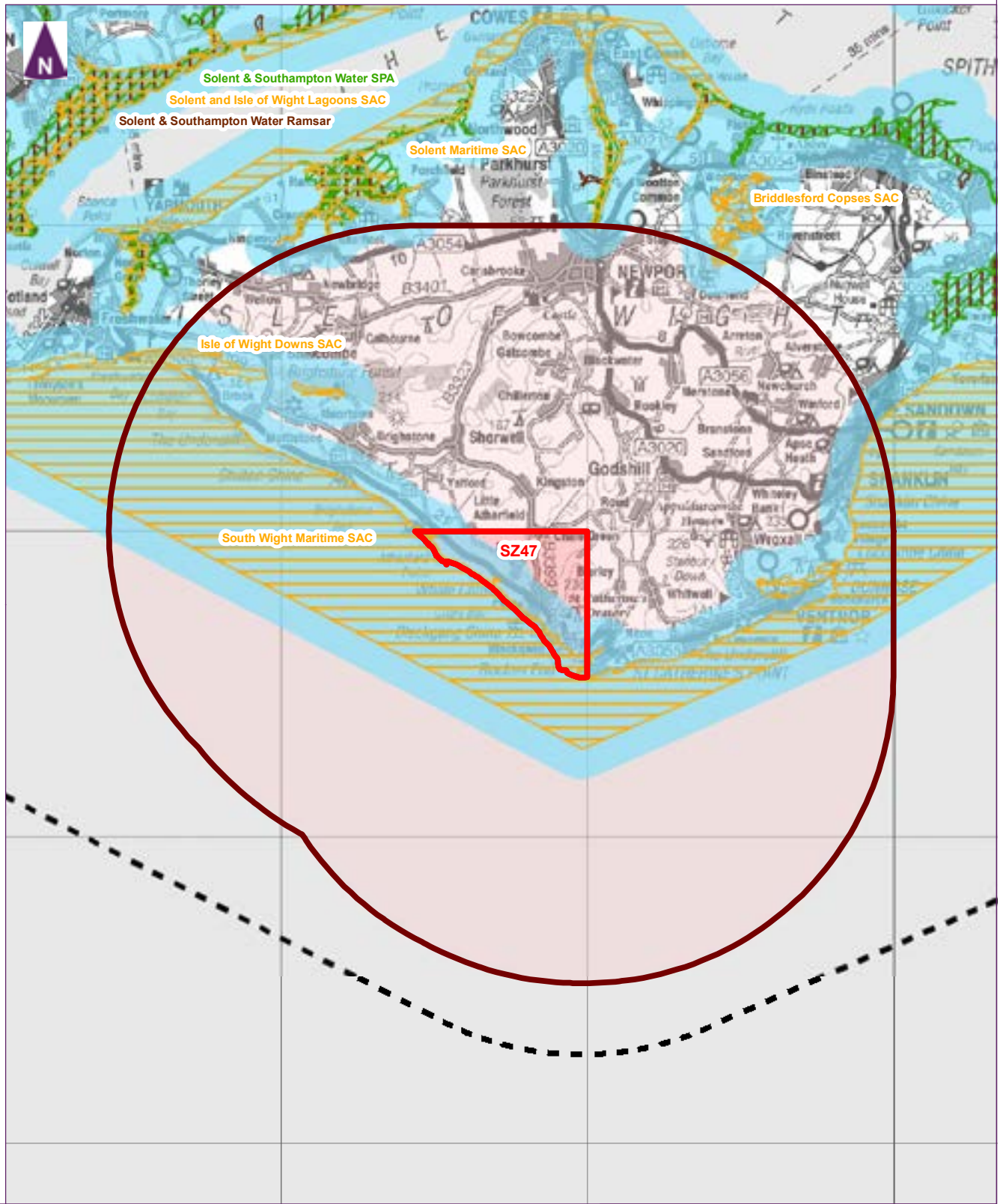


Scale at A4: 1:185,000


Habitat Regulations Assessment (HRA) of 14th Round Onshore Oil and Gas Licence Applications
 Department of Energy and Climate Change



Figure 1
HRA of Licence Application Block SZ38a



Key

- | | | | |
|---|-----------------------------------|---|------------------------------------|
|  | Licence block boundary |  | Special Area of Conservation (SAC) |
|  | 10km potential zones of influence |  | Special Protection Area (SPA) |
|  | 1km buffer zone |  | RAMSAR |
|  | 10km buffer zone | | |

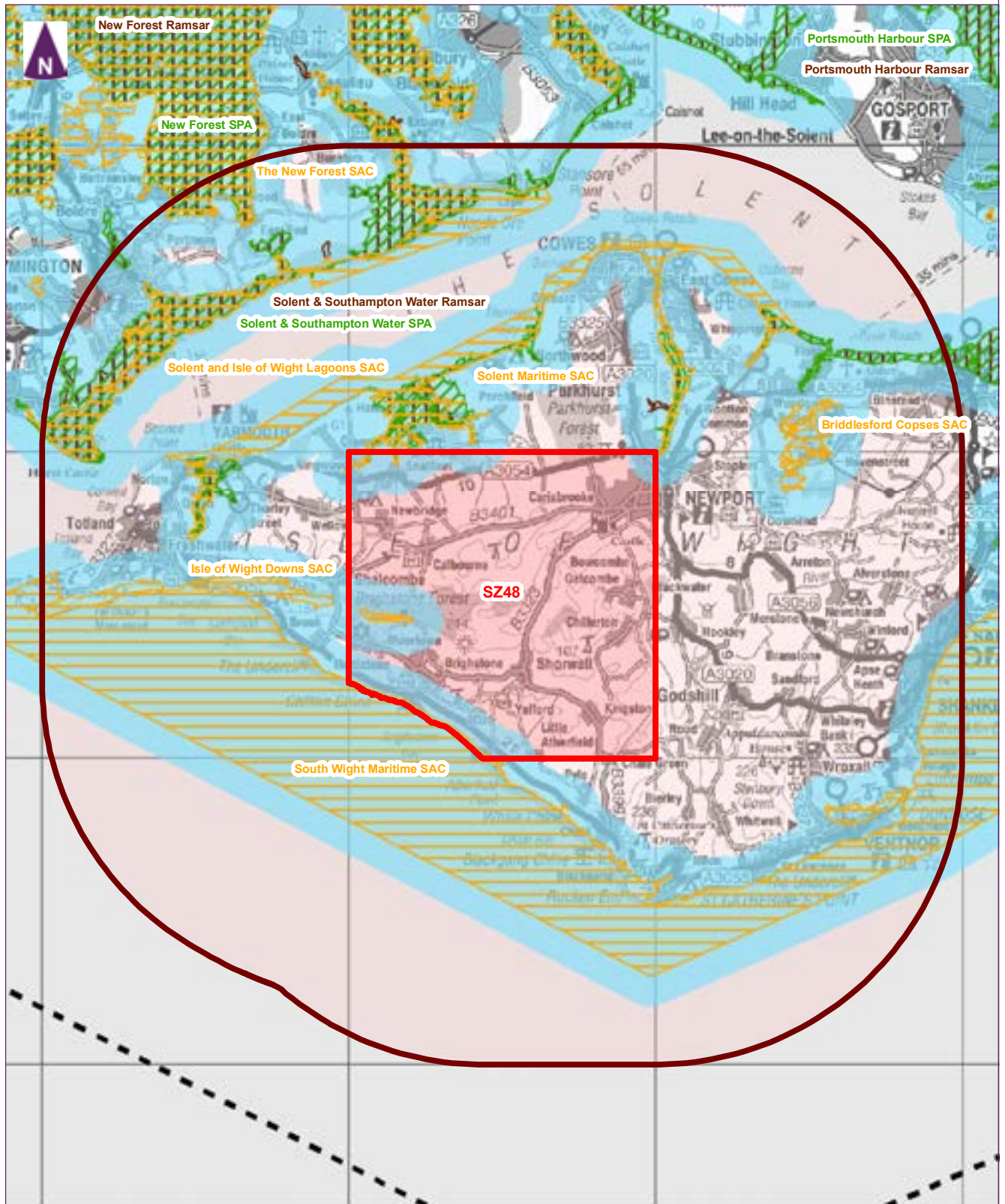


Scale at A4: 1:185,000


Habitat Regulations Assessment (HRA) of 14th Round Onshore Oil and Gas Licence Applications
 Department of Energy and Climate Change



Figure 1
HRA of Licence Application Block SZ47



Key

- | | | | |
|---|-----------------------------------|---|------------------------------------|
|  | Licence block boundary |  | Special Area of Conservation (SAC) |
|  | 10km potential zones of influence |  | Special Protection Area (SPA) |
|  | 1km buffer zone |  | RAMSAR |
|  | 10km buffer zone | | |

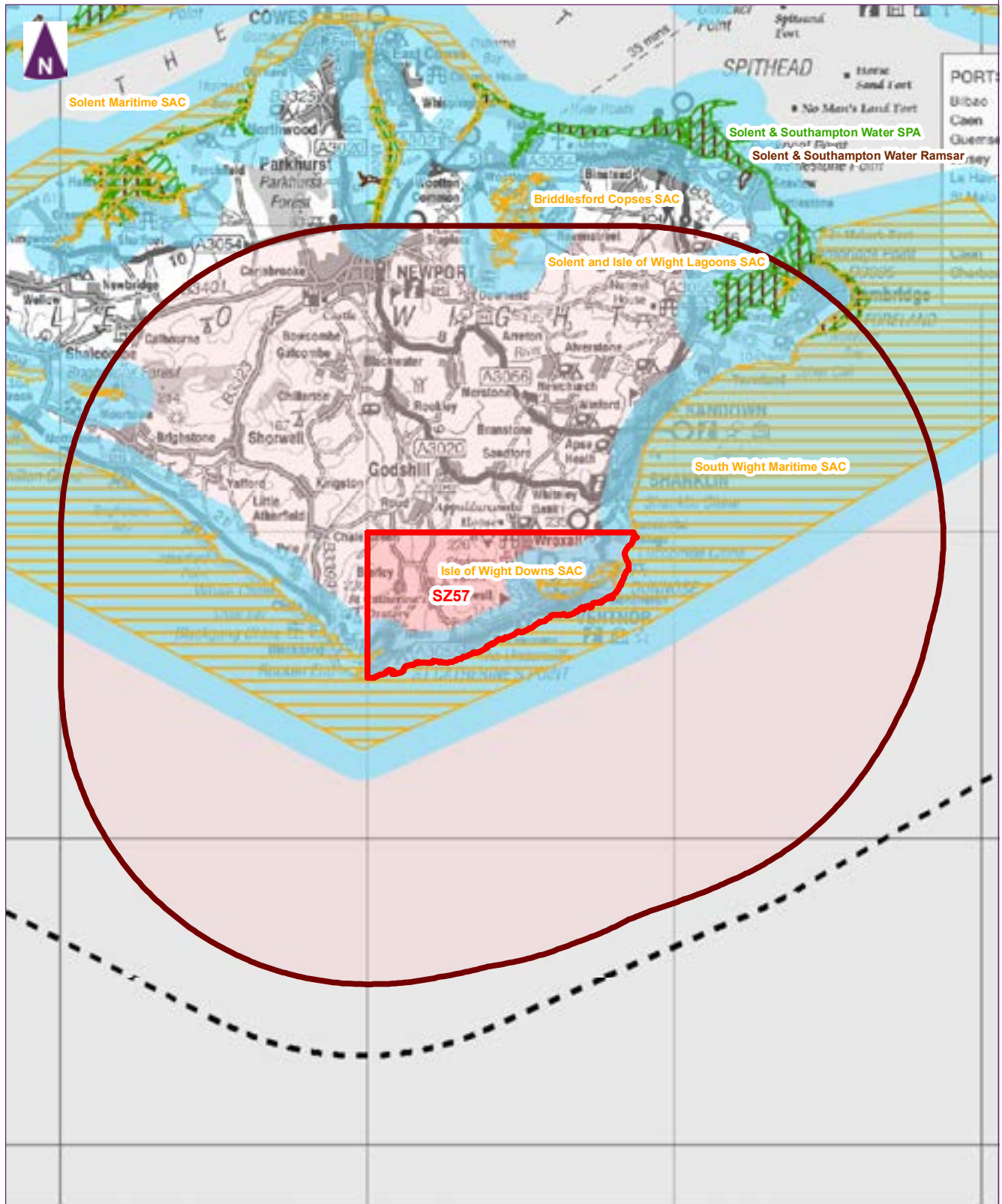


Scale at A4: 1:185,000

Habitat Regulations Assessment (HRA) of 14th Round Onshore Oil and Gas Licence Applications
 Department of Energy and Climate Change



Figure 1
HRA of Licence Application Block SZ48



Key

- | | |
|---|--|
|  Licence block boundary |  Special Area of Conservation (SAC) |
|  10km potential zones of influence |  Special Protection Area (SPA) |
|  1km buffer zone |  RAMSAR |
|  10km buffer zone | |

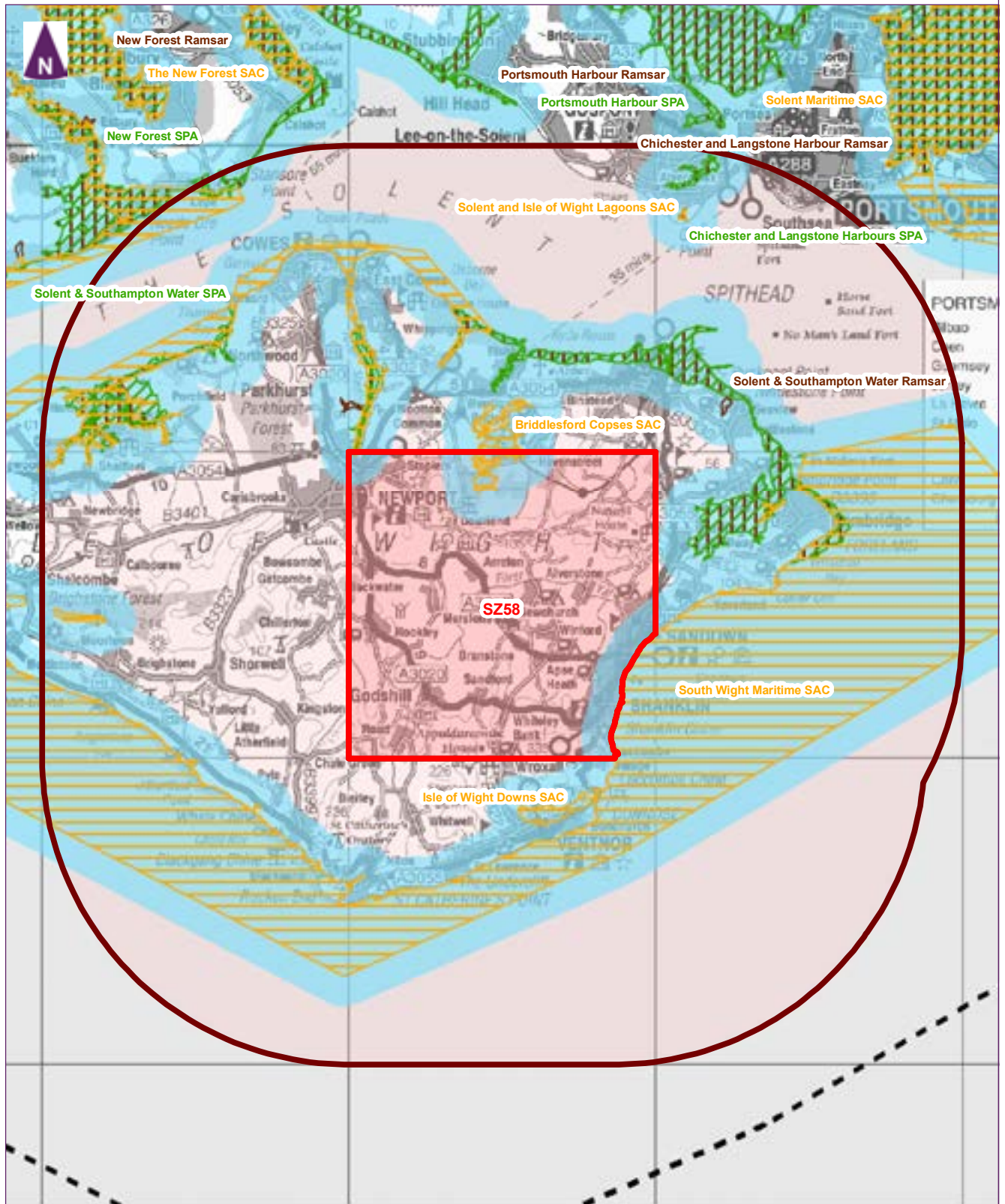


Scale at A4: 1:185,000

Habitat Regulations Assessment (HRA) of 14th Round Onshore Oil and Gas Licence Applications
 Department of Energy and Climate Change



Figure 1
HRA of Licence Application Block SZ57



Key

- | | | | |
|---|-----------------------------------|---|------------------------------------|
|  | Licence block boundary |  | Special Area of Conservation (SAC) |
|  | 10km potential zones of influence |  | Special Protection Area (SPA) |
|  | 1km buffer zone |  | RAMSAR |
|  | 10km buffer zone | | |



Scale at A4: 1:185,000

Habitat Regulations Assessment (HRA) of 14th Round Onshore Oil and Gas Licence Applications
 Department of Energy and Climate Change



Figure 1
HRA of Licence Application Block SZ58



Flamborough and Filey Coast pSPA

Flamborough Head & Bempton Cliffs SPA

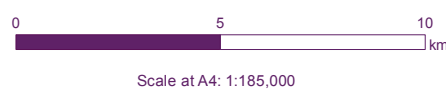
Flamborough Head SAC

Hornsea Mere SPA

TA05

Key

- Licence block boundary
- 10km potential zones of influence
- 1km buffer zone
- 10km buffer zone
- Special Area of Conservation (SAC)
- Special Protection Area (SPA)
- Proposed SPA (pSPA)



Habitat Regulations Assessment (HRA) of 14th Round Onshore Oil and Gas Licence Applications
 Department of Energy and Climate Change


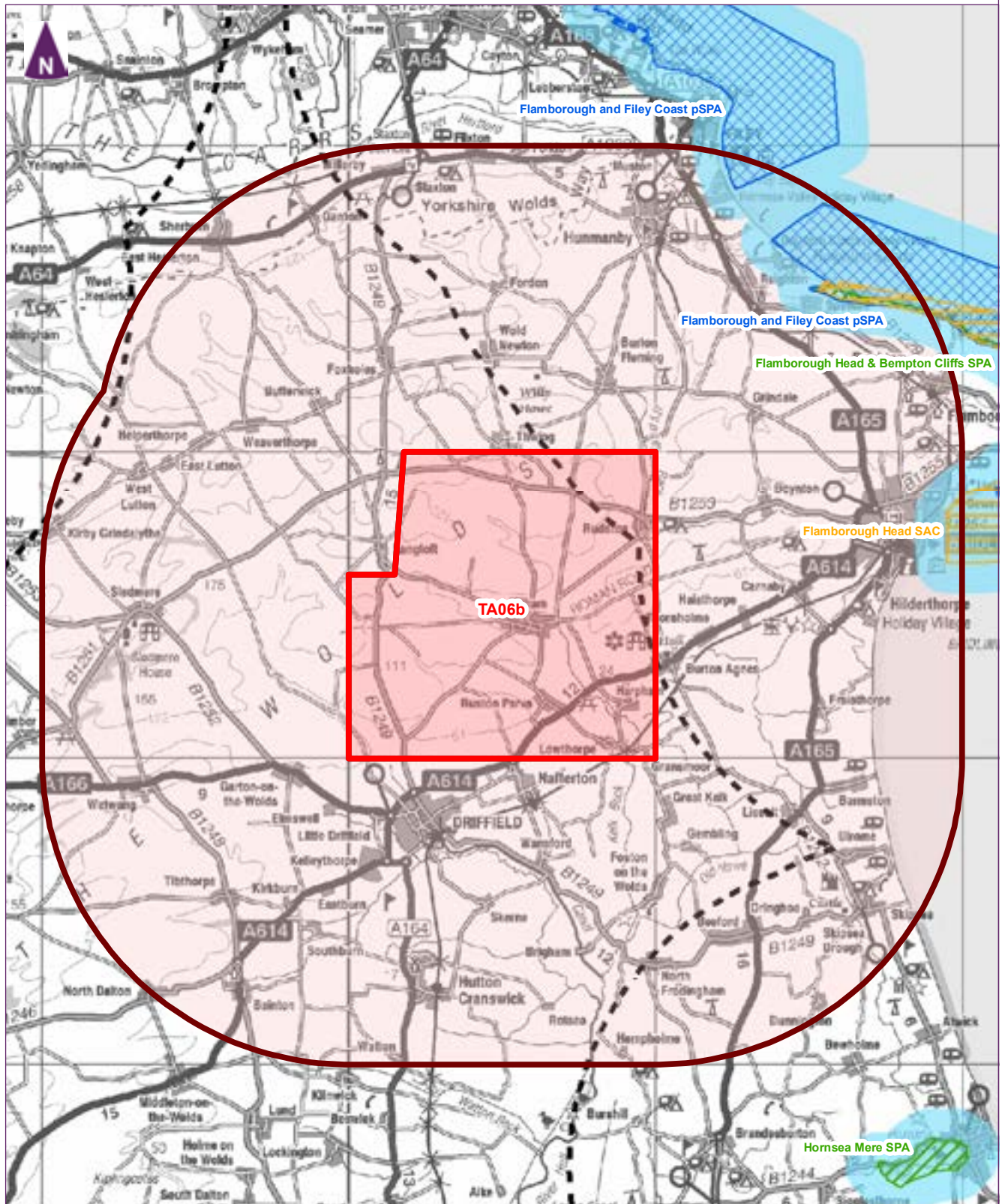




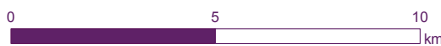
Figure 1
HRA of Licence Application Block TA05

file: H:\Projects\33917_LEA46b map package\10133917-Lea46c.mxd



Key

- | | |
|---|--|
|  Licence block boundary |  Special Area of Conservation (SAC) |
|  10km potential zones of influence |  Special Protection Area (SPA) |
|  1km buffer zone |  Proposed SPA (pSPA) |
|  10km buffer zone | |

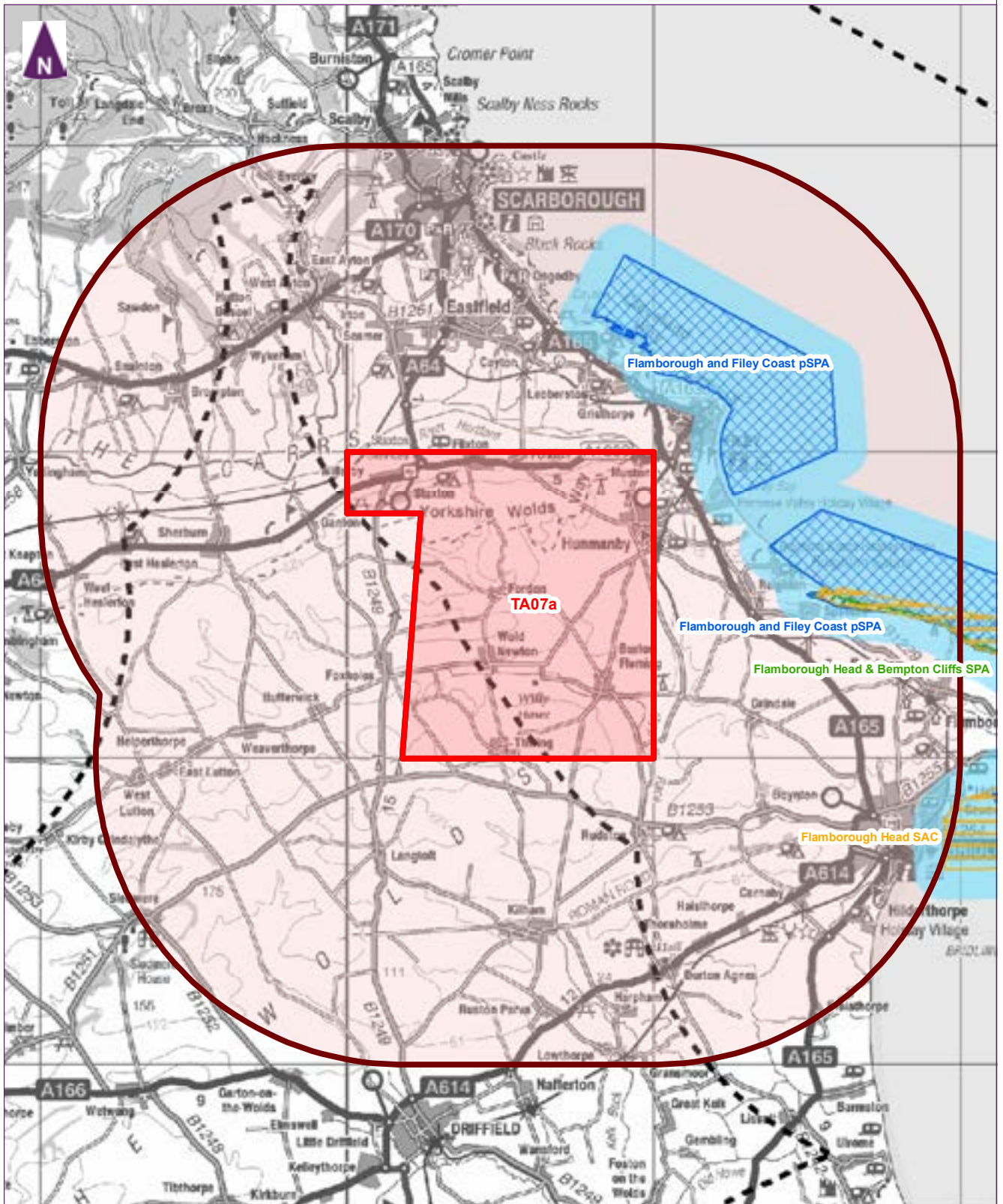


Scale at A4: 1:185,000








Habitat Regulations Assessment
(HRA) of 14th Round Onshore
Oil and Gas Licence
Applications
Department of Energy and
Climate Change



Figure 1
HRA of Licence Application Block
TA06b



Key

- | | | | |
|---|-----------------------------------|---|------------------------------------|
|  | Licence block boundary |  | Special Area of Conservation (SAC) |
|  | 10km potential zones of influence |  | Special Protection Area (SPA) |
|  | 1km buffer zone |  | Proposed SPA (pSPA) |
|  | 10km buffer zone | | |

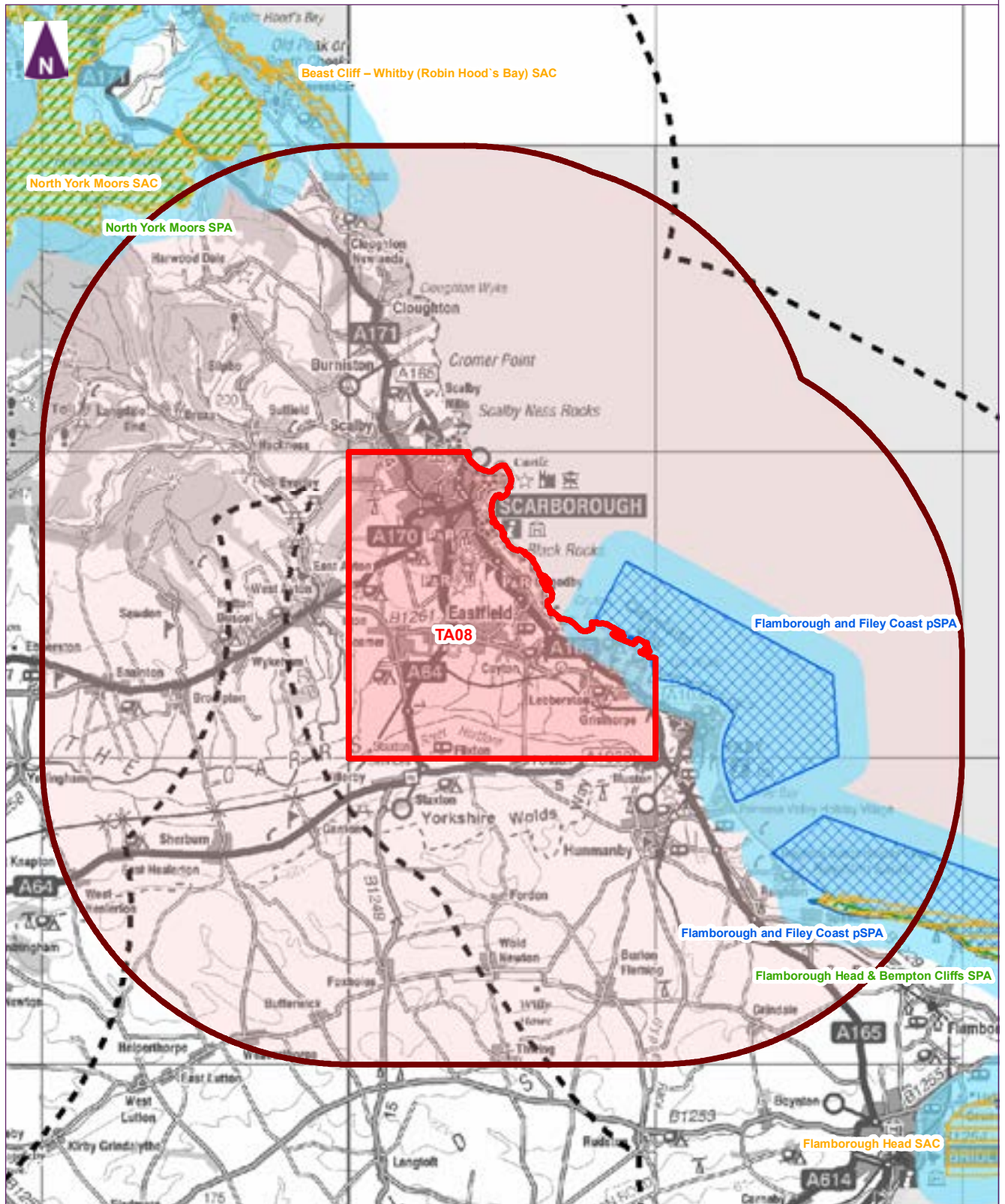


Scale at A4: 1:185,000








Habitat Regulations Assessment
(HRA) of 14th Round Onshore
Oil and Gas Licence
Applications
Department of Energy and
Climate Change



Figure 1
HRA of Licence Application Block
TA07a



Key

- | | | | |
|---|-----------------------------------|---|------------------------------------|
|  | Licence block boundary |  | Special Area of Conservation (SAC) |
|  | 10km potential zones of influence |  | Special Protection Area (SPA) |
|  | 1km buffer zone |  | Proposed SPA (pSPA) |
|  | 10km buffer zone | | |

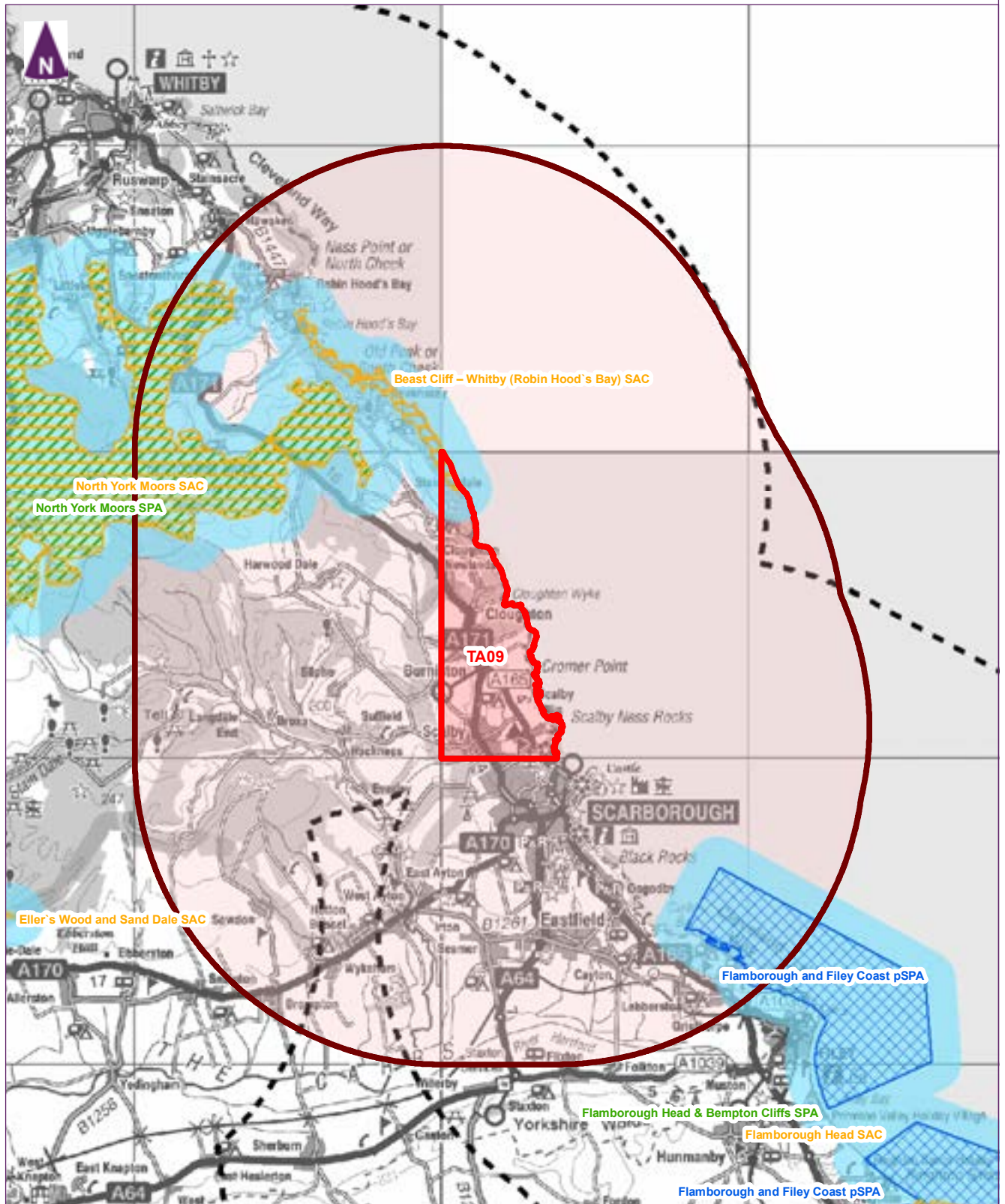


Scale at A4: 1:185,000








Habitat Regulations Assessment (HRA) of 14th Round Onshore Oil and Gas Licence Applications
 Department of Energy and Climate Change

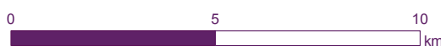


Figure 1
HRA of Licence Application Block TA08



Key

- | | | | |
|---|-----------------------------------|---|------------------------------------|
|  | Licence block boundary |  | Special Area of Conservation (SAC) |
|  | 10km potential zones of influence |  | Special Protection Area (SPA) |
|  | 1km buffer zone |  | Proposed SPA (pSPA) |
|  | 10km buffer zone | | |

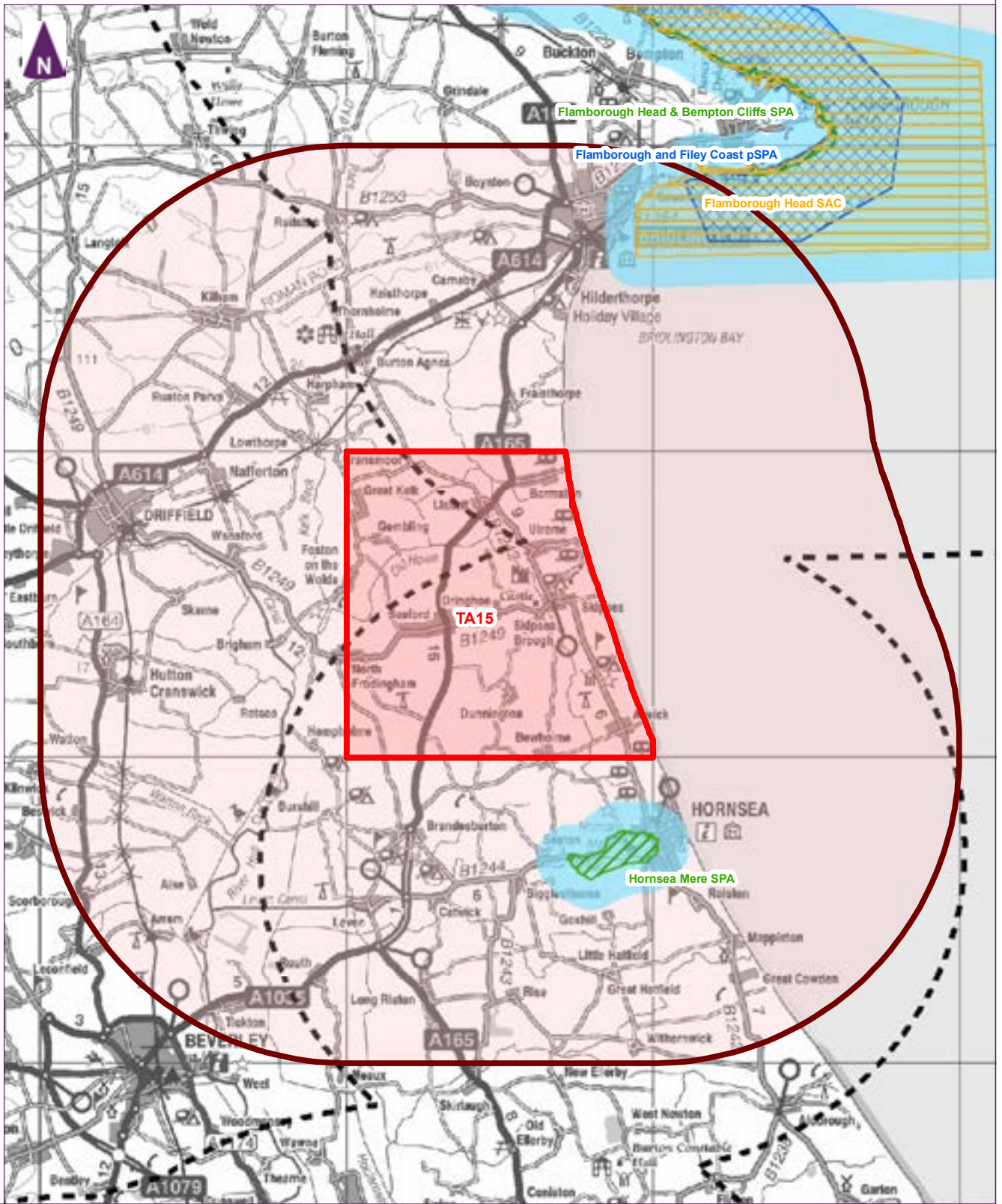


Scale at A4: 1:185,000

Habitat Regulations Assessment (HRA) of 14th Round Onshore Oil and Gas Licence Applications
 Department of Energy and Climate Change



Figure 1
HRA of Licence Application Block TA09



Key

- | | | | |
|---|-----------------------------------|---|------------------------------------|
|  | Licence block boundary |  | Special Area of Conservation (SAC) |
|  | 10km potential zones of influence |  | Special Protection Area (SPA) |
|  | 1km buffer zone |  | Proposed SPA (pSPA) |
|  | 10km buffer zone | | |

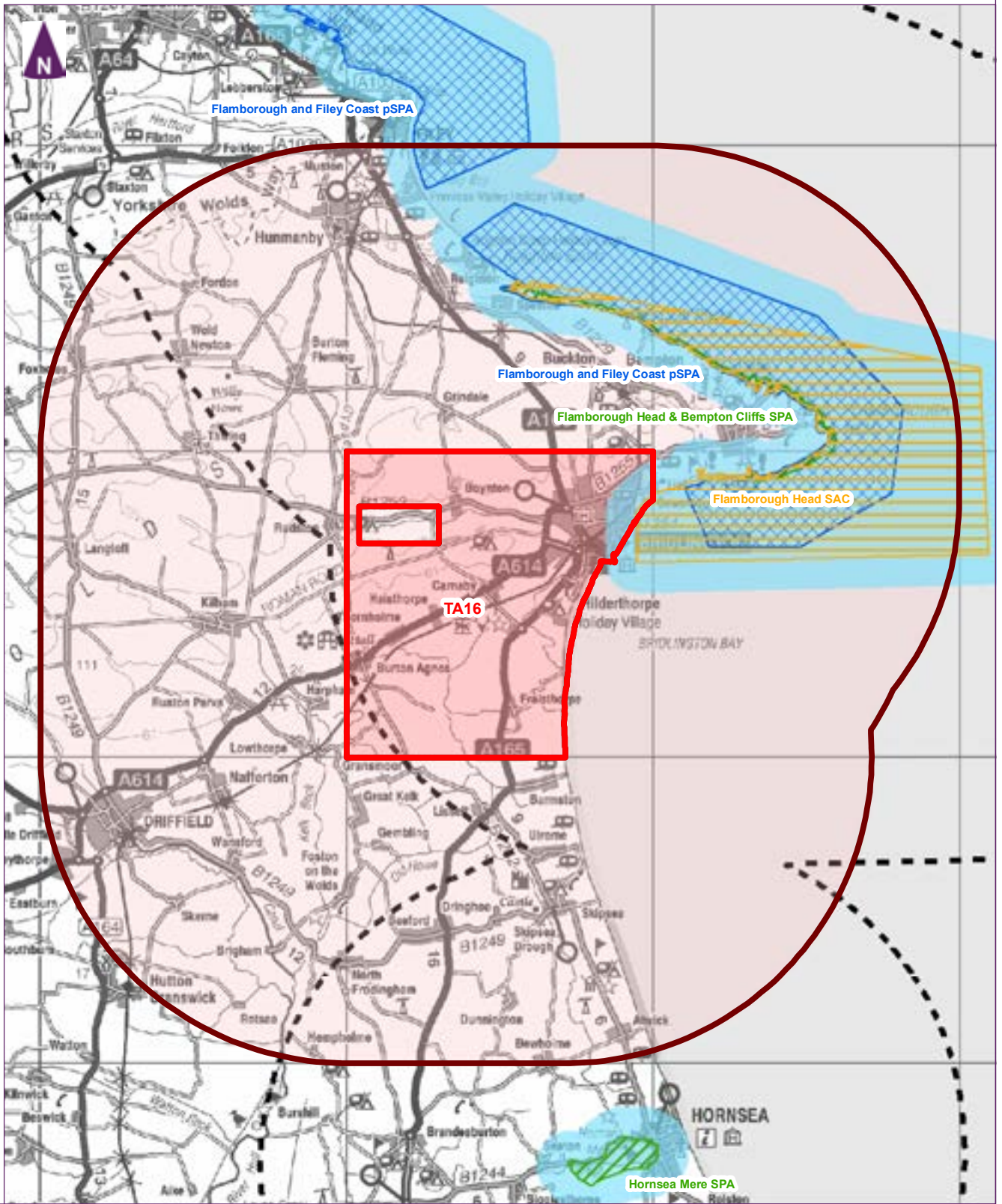


Scale at A4: 1:185,000








Habitat Regulations Assessment (HRA) of 14th Round Onshore Oil and Gas Licence Applications
 Department of Energy and Climate Change



Figure 1
HRA of Licence Application Block TA15



Key

- | | | | |
|---|-----------------------------------|---|------------------------------------|
|  | Licence block boundary |  | Special Area of Conservation (SAC) |
|  | 10km potential zones of influence |  | Special Protection Area (SPA) |
|  | 1km buffer zone |  | Proposed SPA (pSPA) |
|  | 10km buffer zone | | |

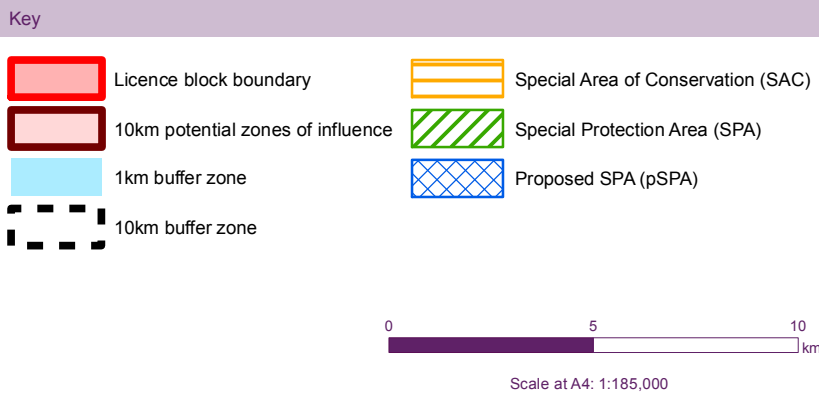
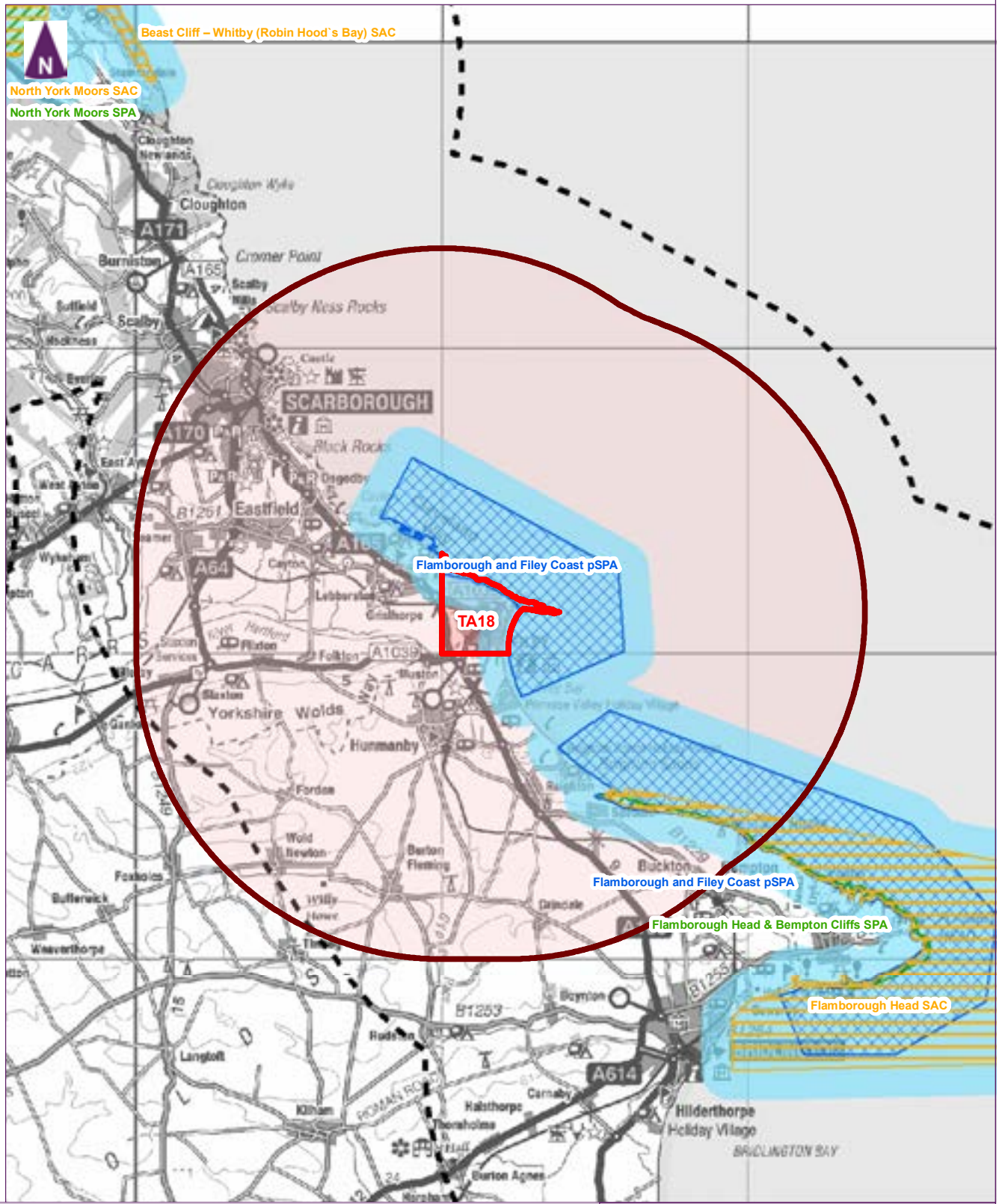


Scale at A4: 1:185,000

Habitat Regulations Assessment (HRA) of 14th Round Onshore Oil and Gas Licence Applications
 Department of Energy and Climate Change



Figure 1
HRA of Licence Application Block TA16



Habitat Regulations Assessment (HRA) of 14th Round Onshore Oil and Gas Licence Applications
 Department of Energy and Climate Change


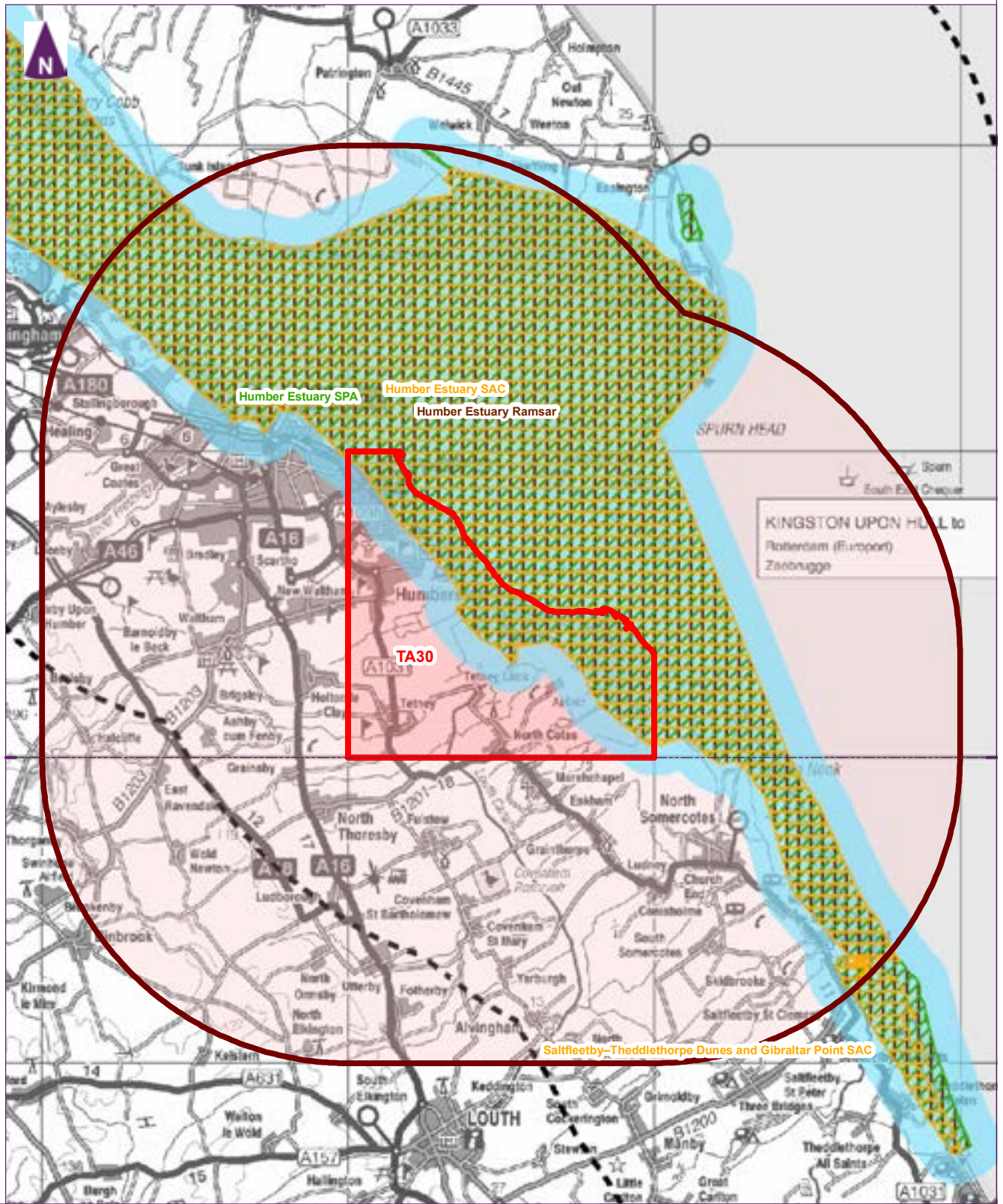


Figure 1
HRA of Licence Application Block TA18


file: H:\Projects\33917_LEA46b map package\10133917-Lea46c.mxd



400000

Key

- Licence block boundary
- 10km potential zones of influence
- 1km buffer zone
- 10km buffer zone
- Special Area of Conservation (SAC)
- Special Protection Area (SPA)
- RAMSAR



Habitat Regulations Assessment (HRA) of 14th Round Onshore Oil and Gas Licence Applications
 Department of Energy and Climate Change


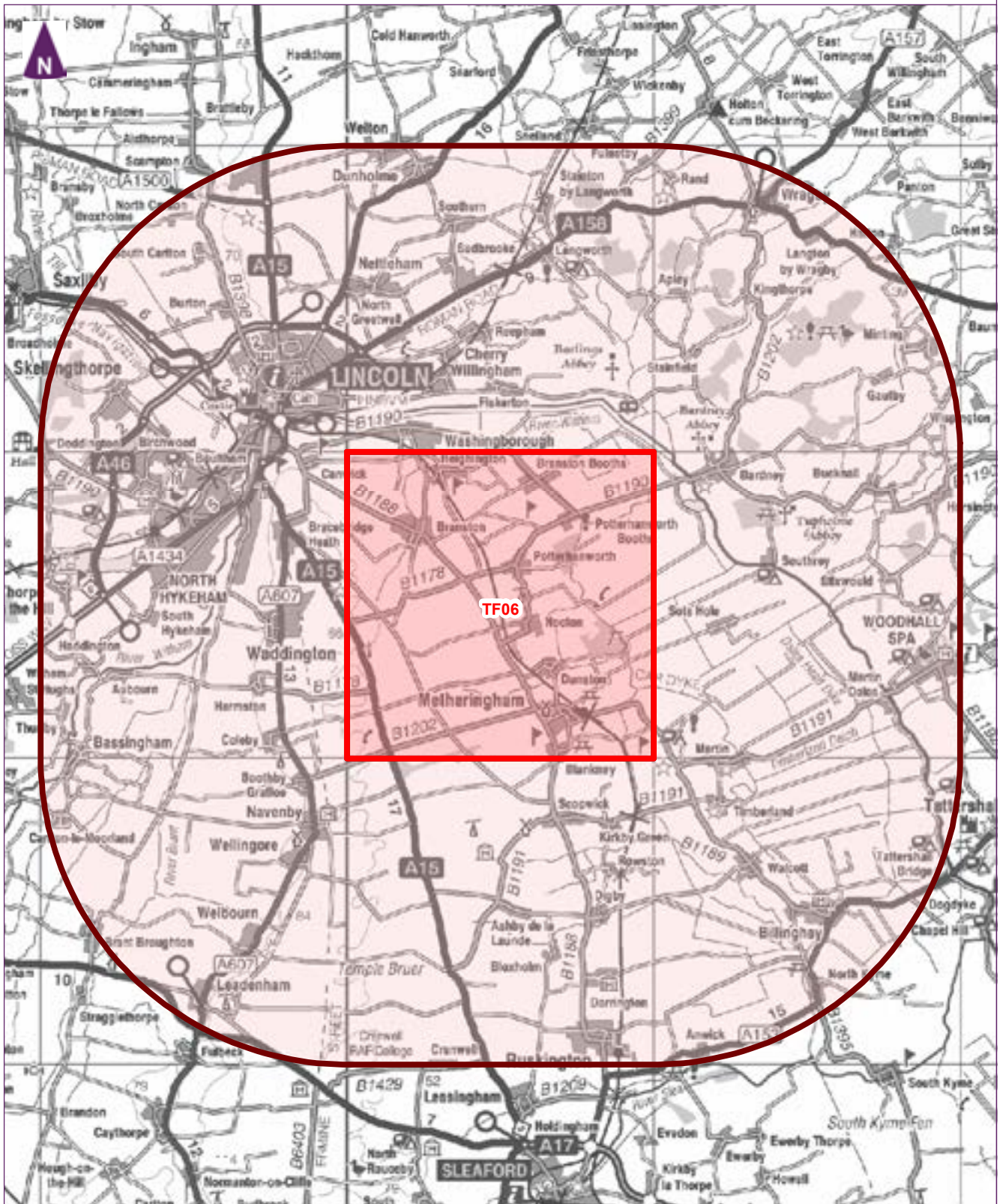




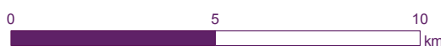
Figure 1
HRA of Licence Application Block TA30

file: H:\Projects\33917 LEA\33917-Lea46b map package\10133917-Lea46c.mxd



Key

-  Licence block boundary
-  10km potential zones of influence

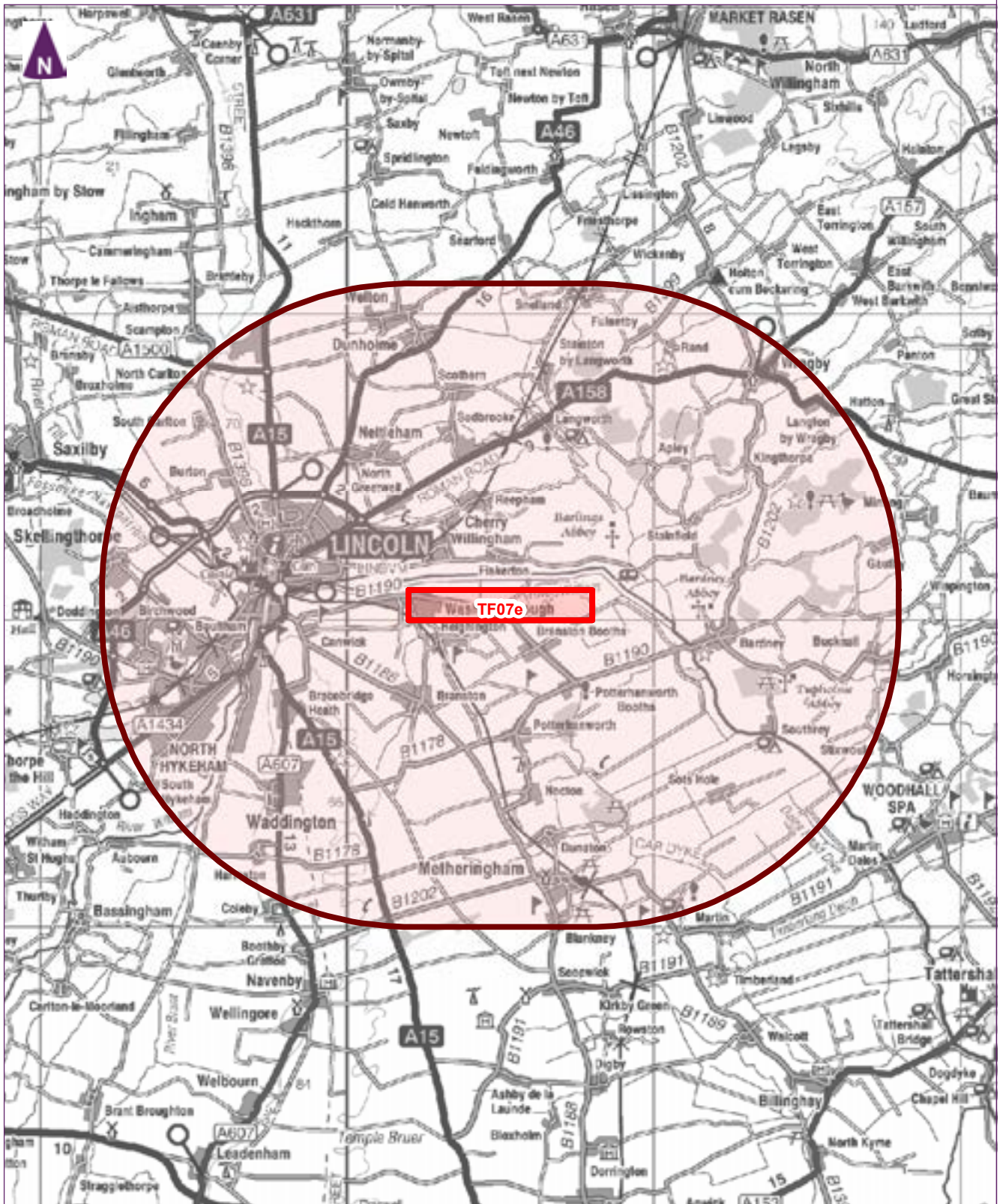


Scale at A4: 1:185,000



Habitat Regulations Assessment (HRA) of 14th Round Onshore Oil and Gas Licence Applications
 Department of Energy and Climate Change



Figure 1
HRA of Licence Application Block TF06



Key

-  Licence block boundary
-  10km potential zones of influence

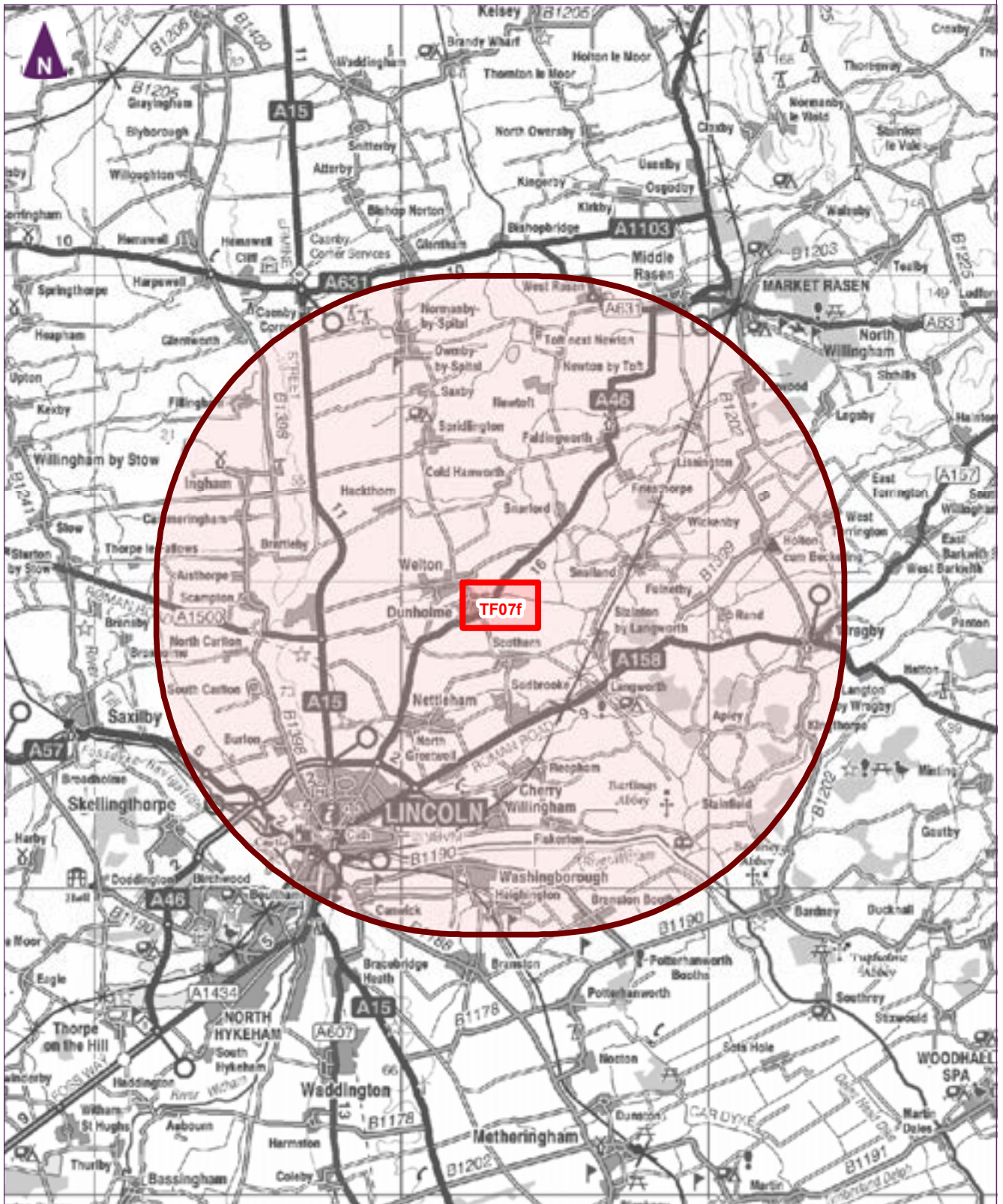


Scale at A4: 1:185,000



Habitat Regulations Assessment (HRA) of 14th Round Onshore Oil and Gas Licence Applications
 Department of Energy and Climate Change



Figure 1
HRA of Licence Application Block TF07e



Key

-  Licence block boundary
-  10km potential zones of influence

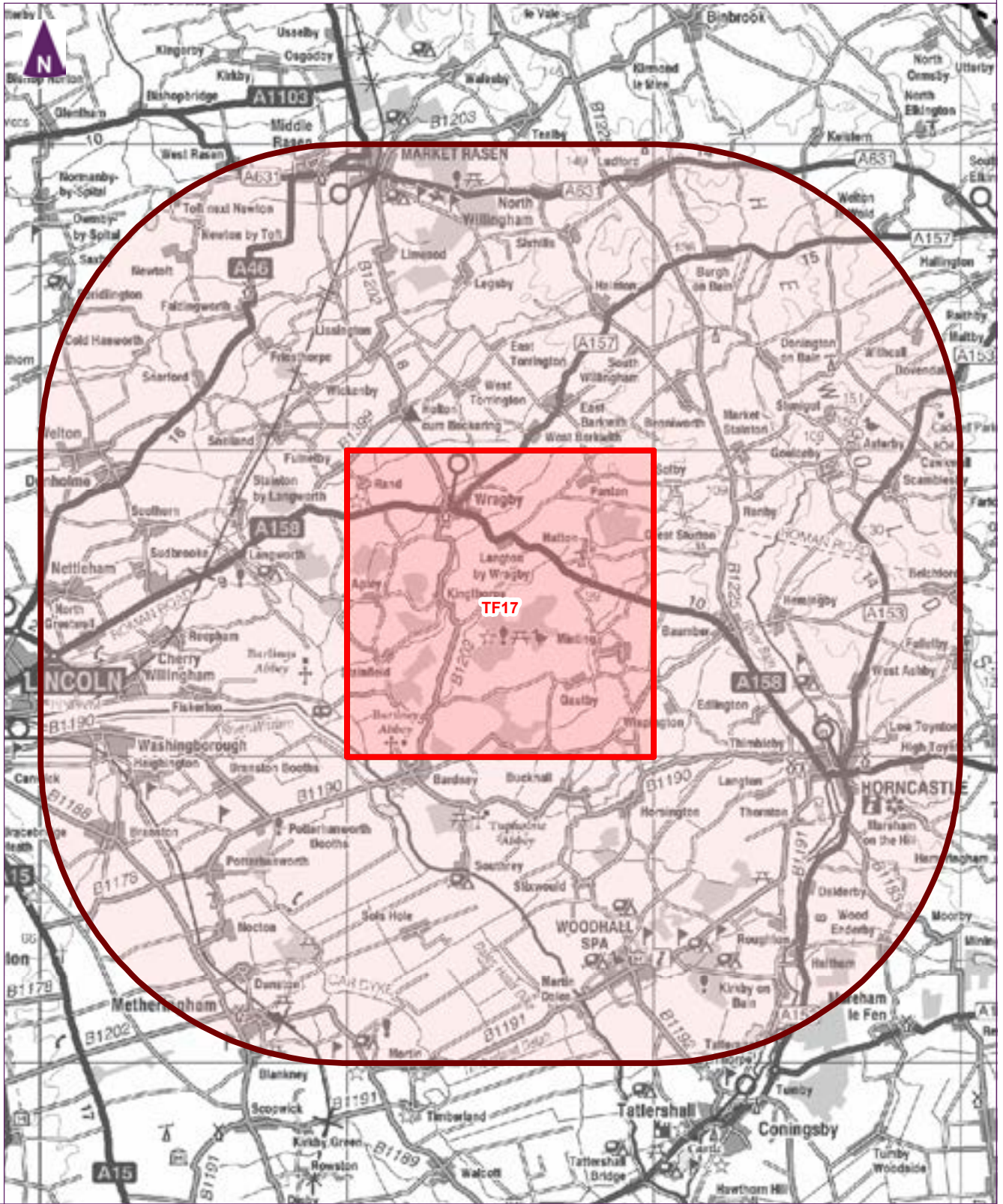


Scale at A4: 1:185,000




Habitat Regulations Assessment
(HRA) of 14th Round Onshore
Oil and Gas Licence
Applications
Department of Energy and
Climate Change



Figure 1
HRA of Licence Application Block
TF07f



Key

-  Licence block boundary
-  10km potential zones of influence
-  10km buffer zone



Scale at A4: 1:185,000

Habitat Regulations Assessment
(HRA) of 14th Round Onshore
Oil and Gas Licence
Applications
Department of Energy and
Climate Change

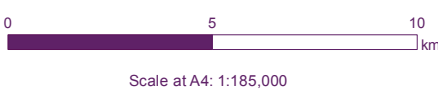


Figure 1
HRA of Licence Application Block
TF17

400000



- Key
- Licence block boundary
 - 10km potential zones of influence
 - 10km buffer zone



Habitat Regulations Assessment (HRA) of 14th Round Onshore Oil and Gas Licence Applications
 Department of Energy and Climate Change




Figure 1
HRA of Licence Application Block TF18b

file: H:\Projects\33917_LEA\33917-Lea46b map package\10133917-Lea46c.mxd



Key

- Licence block boundary
- 10km potential zones of influence
- 1km buffer zone
- 10km buffer zone
- Special Area of Conservation (SAC)
- Special Protection Area (SPA)
- RAMSAR



Scale at A4: 1:185,000

Habitat Regulations Assessment (HRA) of 14th Round Onshore Oil and Gas Licence Applications
 Department of Energy and Climate Change

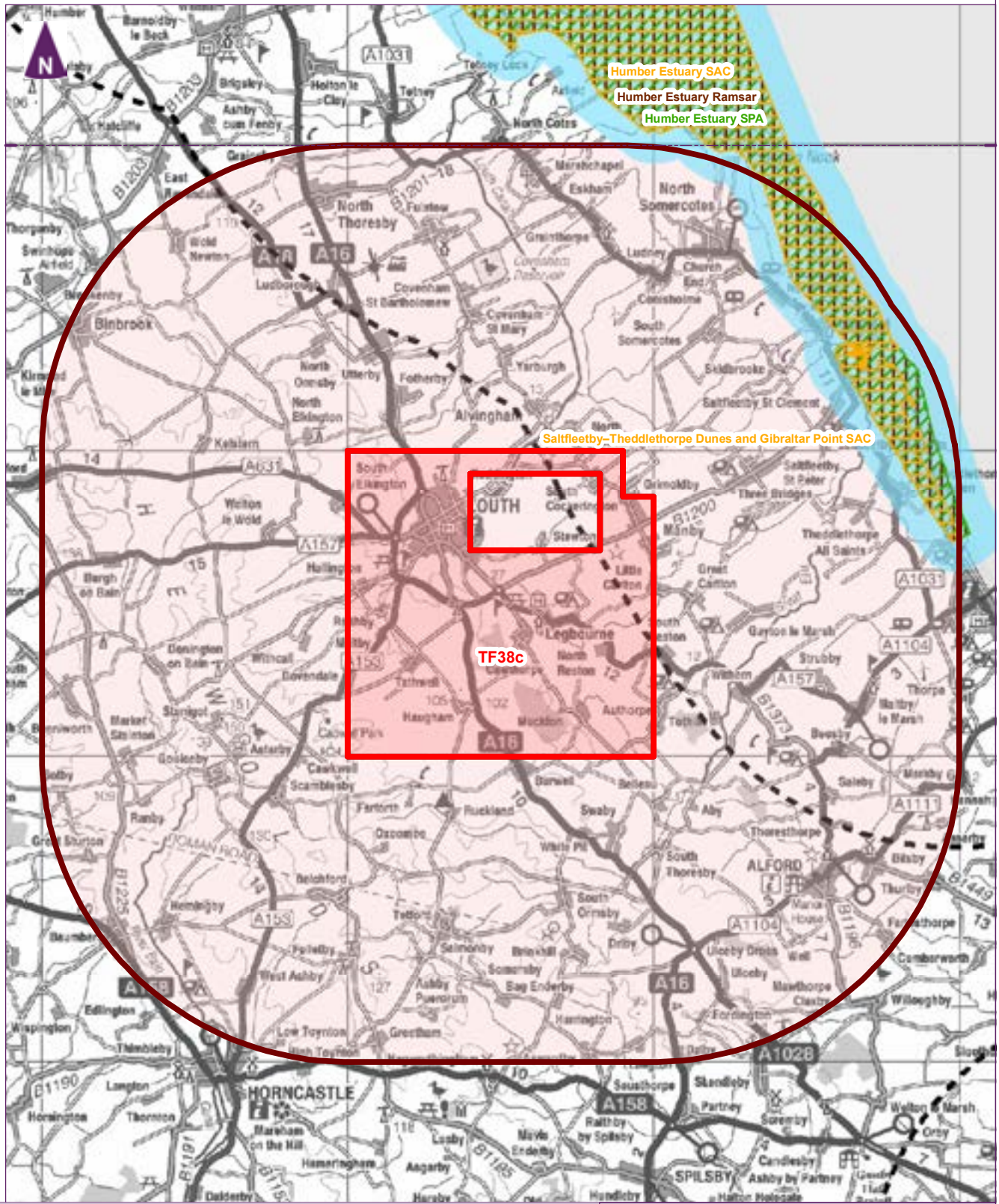
The Wash Ramsar
 The Wash SPA

The Wash and North Norfolk Coast SAC




Figure 1
HRA of Licence Application Block TF36

400000



Key

- Licence block boundary
- 10km potential zones of influence
- 1km buffer zone
- 10km buffer zone
- Special Area of Conservation (SAC)
- Special Protection Area (SPA)
- RAMSAR

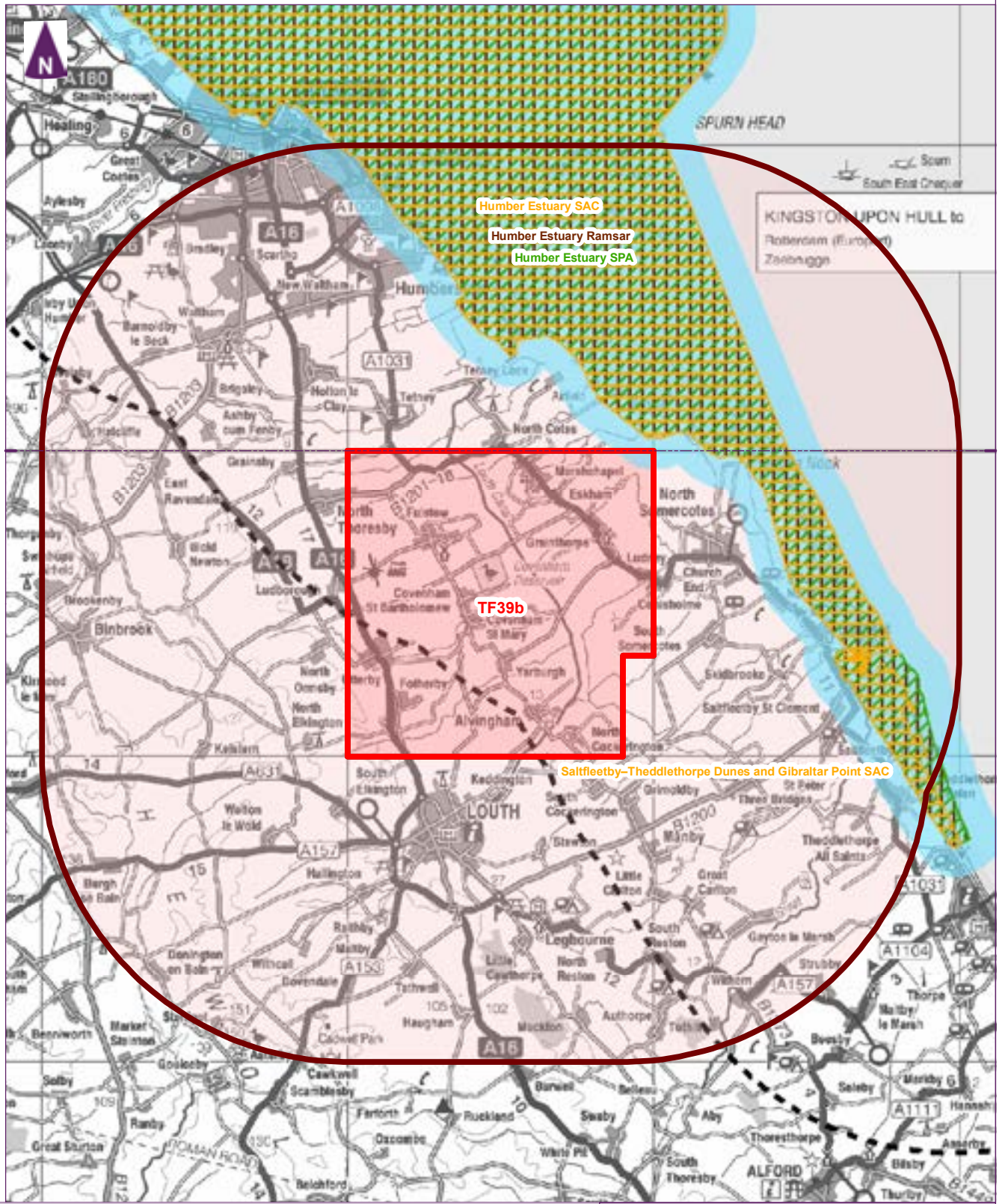


Habitat Regulations Assessment (HRA) of 14th Round Onshore Oil and Gas Licence Applications
 Department of Energy and Climate Change

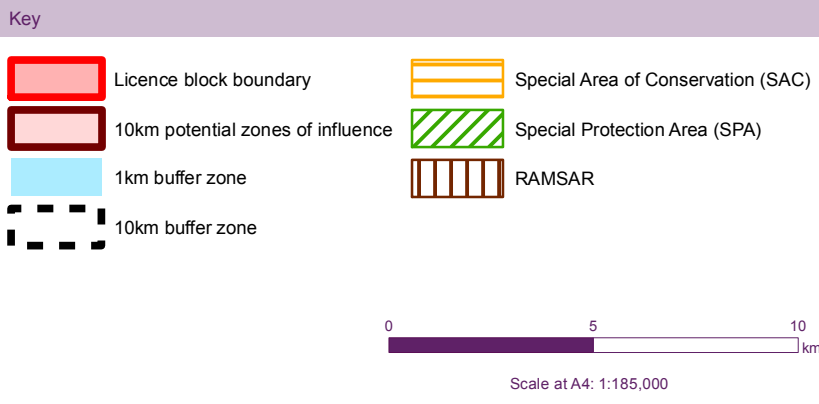


Figure 1
HRA of Licence Application Block TF38c

file: H:\Projects\33917_LEA\33917-Lea46b map package\10133917-Lea46c.mxd



400000



Habitat Regulations Assessment (HRA) of 14th Round Onshore Oil and Gas Licence Applications
 Department of Energy and Climate Change


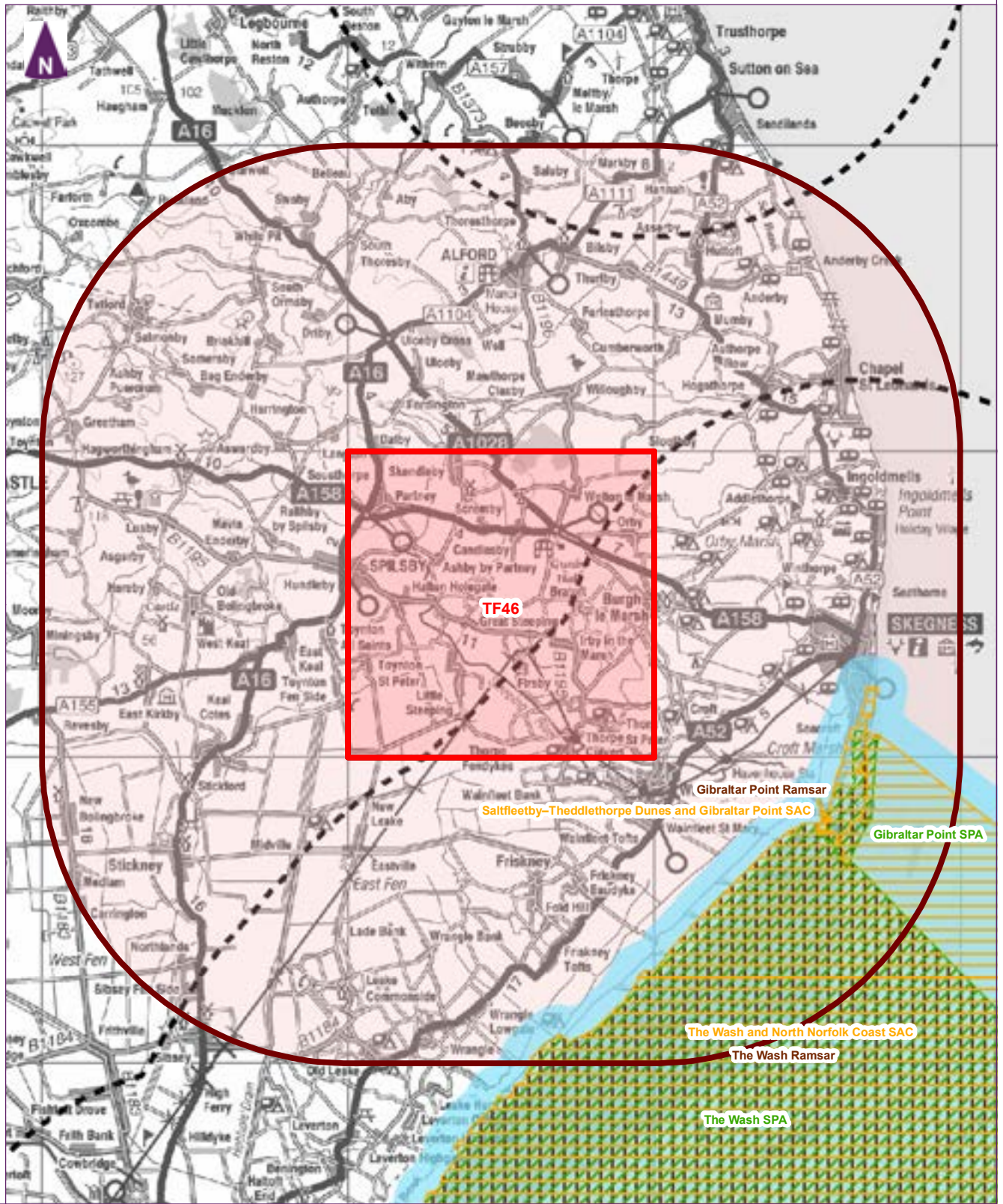









Figure 1
HRA of Licence Application Block TF39b



Key

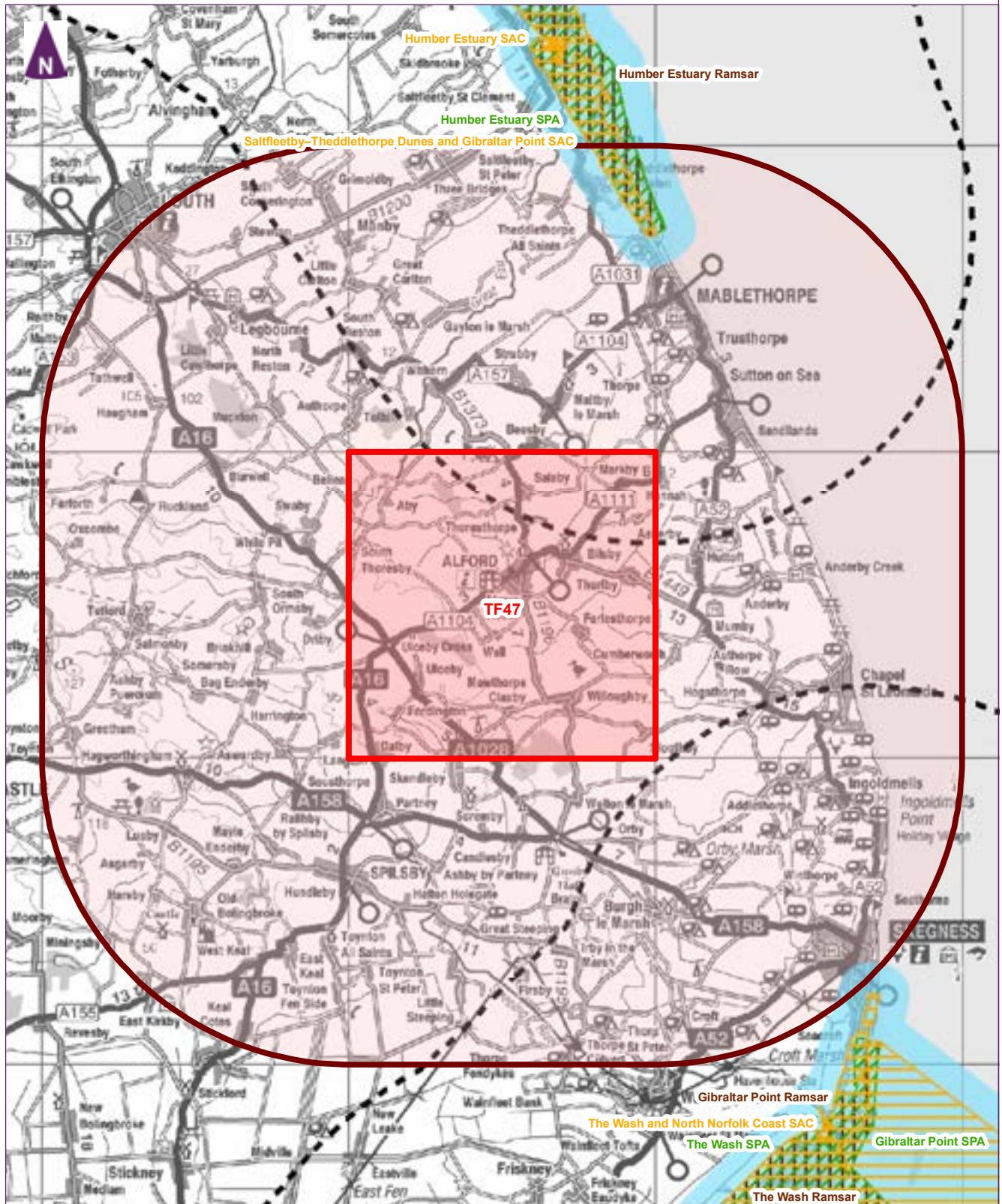
- | | | | |
|---|-----------------------------------|---|------------------------------------|
|  | Licence block boundary |  | Special Area of Conservation (SAC) |
|  | 10km potential zones of influence |  | Special Protection Area (SPA) |
|  | 1km buffer zone |  | RAMSAR |
|  | 10km buffer zone | | |



Scale at A4: 1:185,000

Habitat Regulations Assessment (HRA) of 14th Round Onshore Oil and Gas Licence Applications
 Department of Energy and Climate Change


Figure 1
HRA of Licence Application Block TF46



Key

- Licence block boundary
- 10km potential zones of influence
- 1km buffer zone
- 10km buffer zone
- Special Area of Conservation (SAC)
- Special Protection Area (SPA)
- RAMSAR

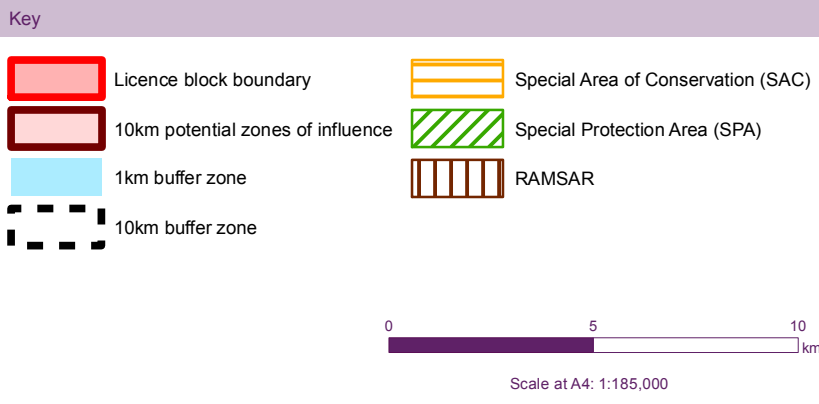
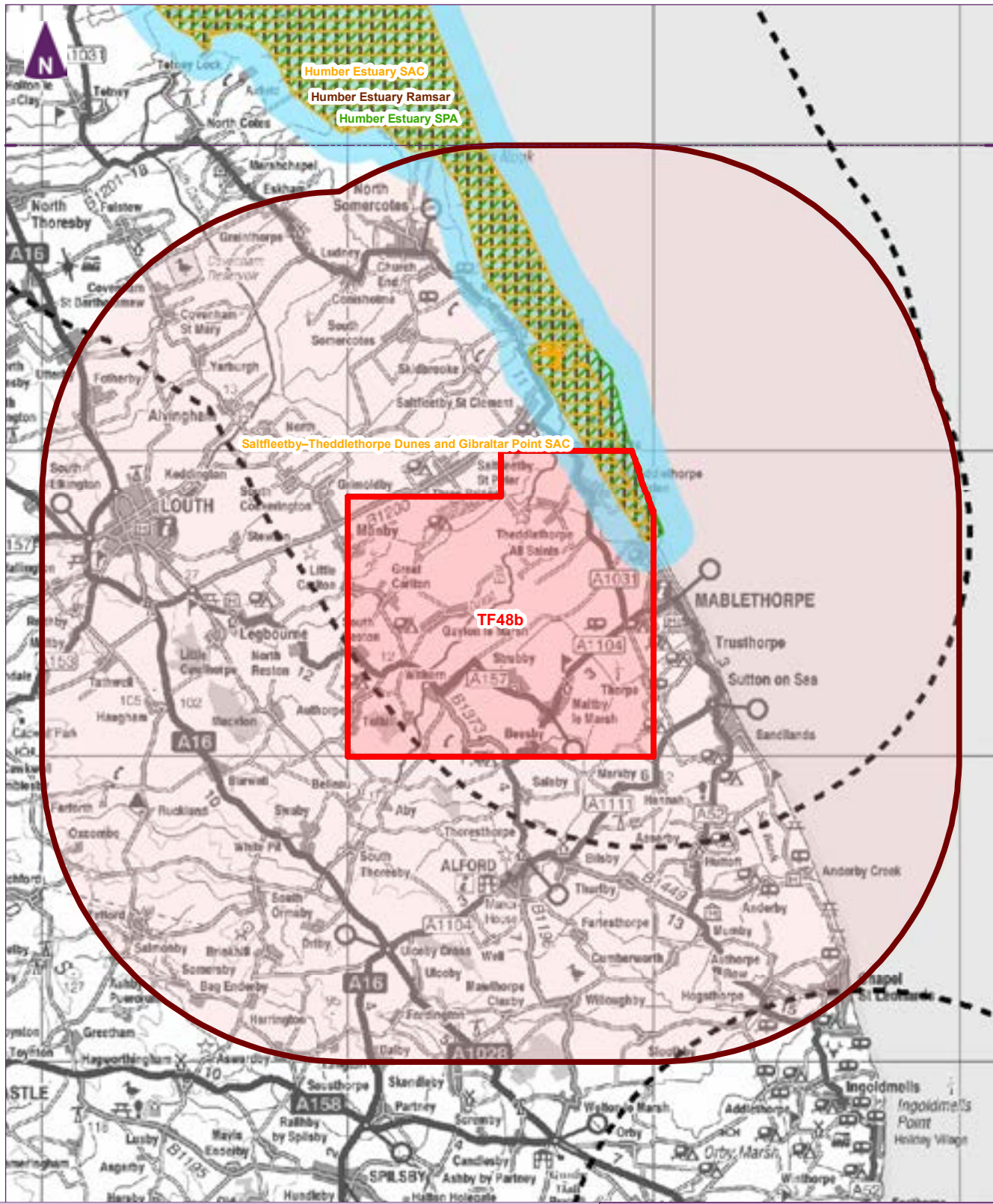


Scale at A4: 1:185,000

Habitat Regulations Assessment (HRA) of 14th Round Onshore Oil and Gas Licence Applications
 Department of Energy and Climate Change

Figure 1
HRA of Licence Application Block TF47

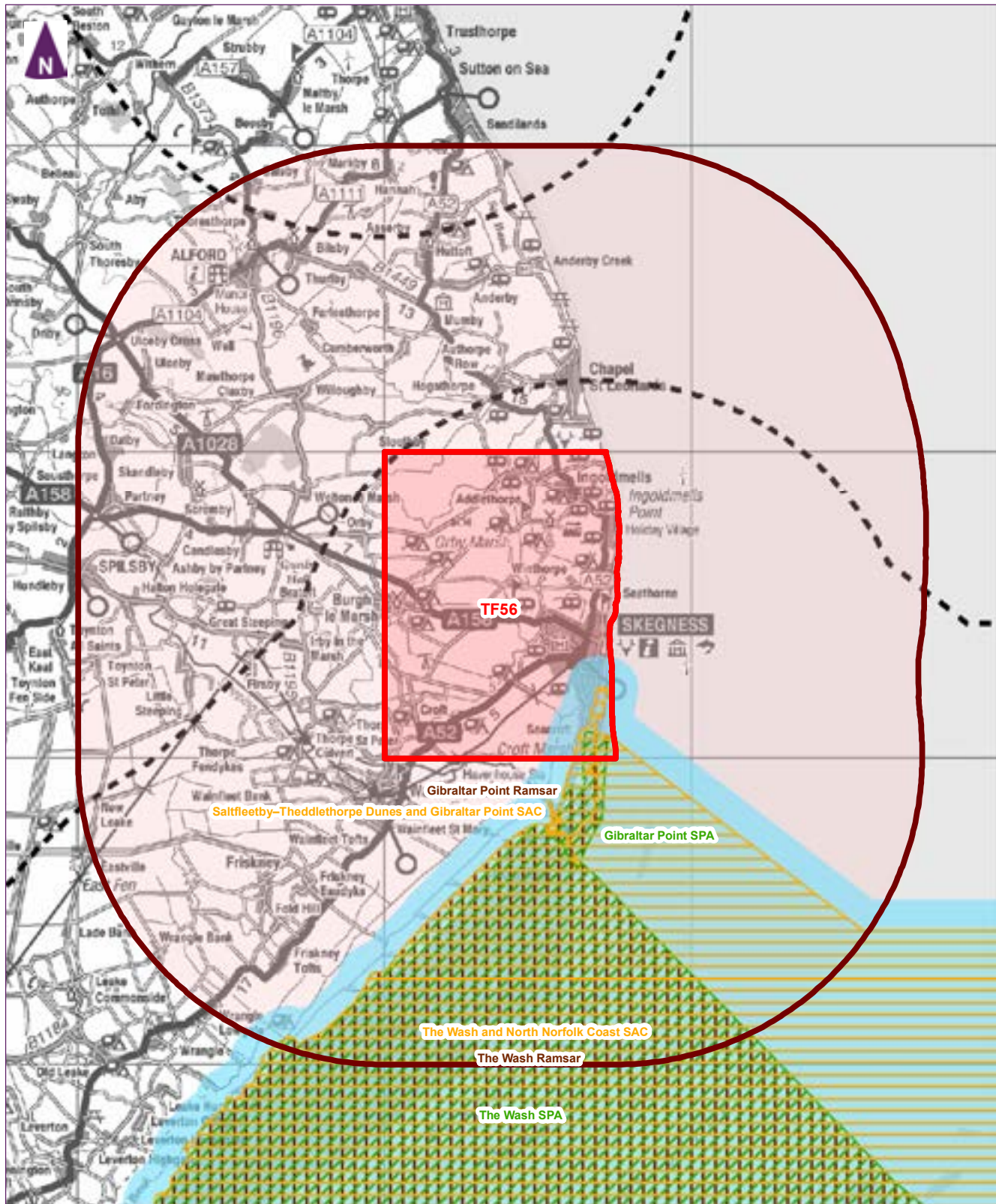
400000










Habitat Regulations Assessment (HRA) of 14th Round Onshore Oil and Gas Licence Applications
 Department of Energy and Climate Change


Figure 1
HRA of Licence Application Block TF48b

file: H:\Projects\33917_LEA\33917-Lea46b map package\10133917-Lea46c.mxd



Key

- | | | | |
|---|-----------------------------------|---|------------------------------------|
|  | Licence block boundary |  | Special Area of Conservation (SAC) |
|  | 10km potential zones of influence |  | Special Protection Area (SPA) |
|  | 1km buffer zone |  | RAMSAR |
|  | 10km buffer zone | | |

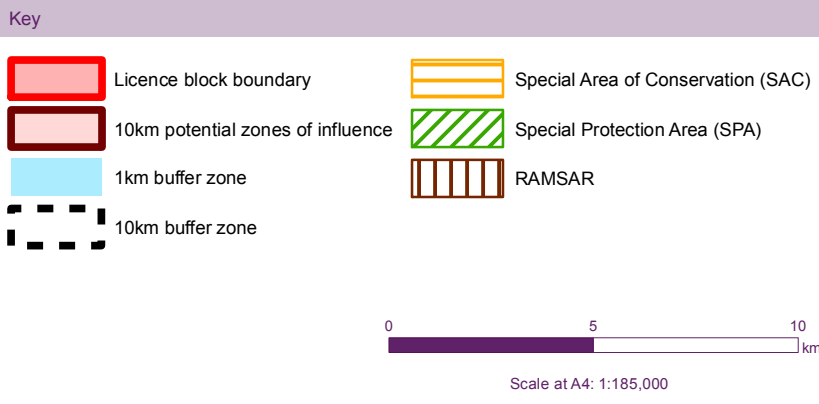
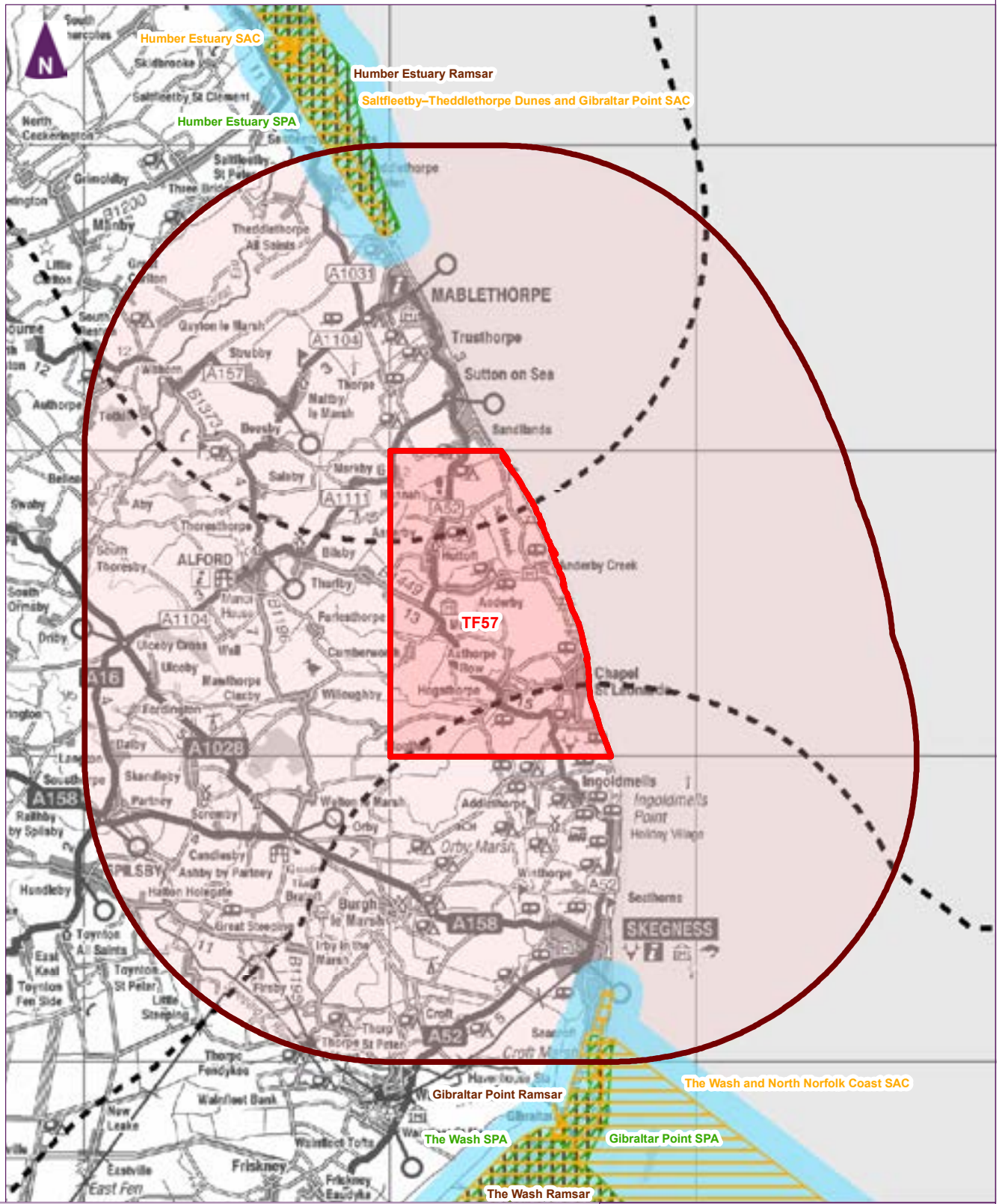


Scale at A4: 1:185,000

Habitat Regulations Assessment (HRA) of 14th Round Onshore Oil and Gas Licence Applications
 Department of Energy and Climate Change



Figure 1
HRA of Licence Application Block TF56



Habitat Regulations Assessment (HRA) of 14th Round Onshore Oil and Gas Licence Applications
 Department of Energy and Climate Change


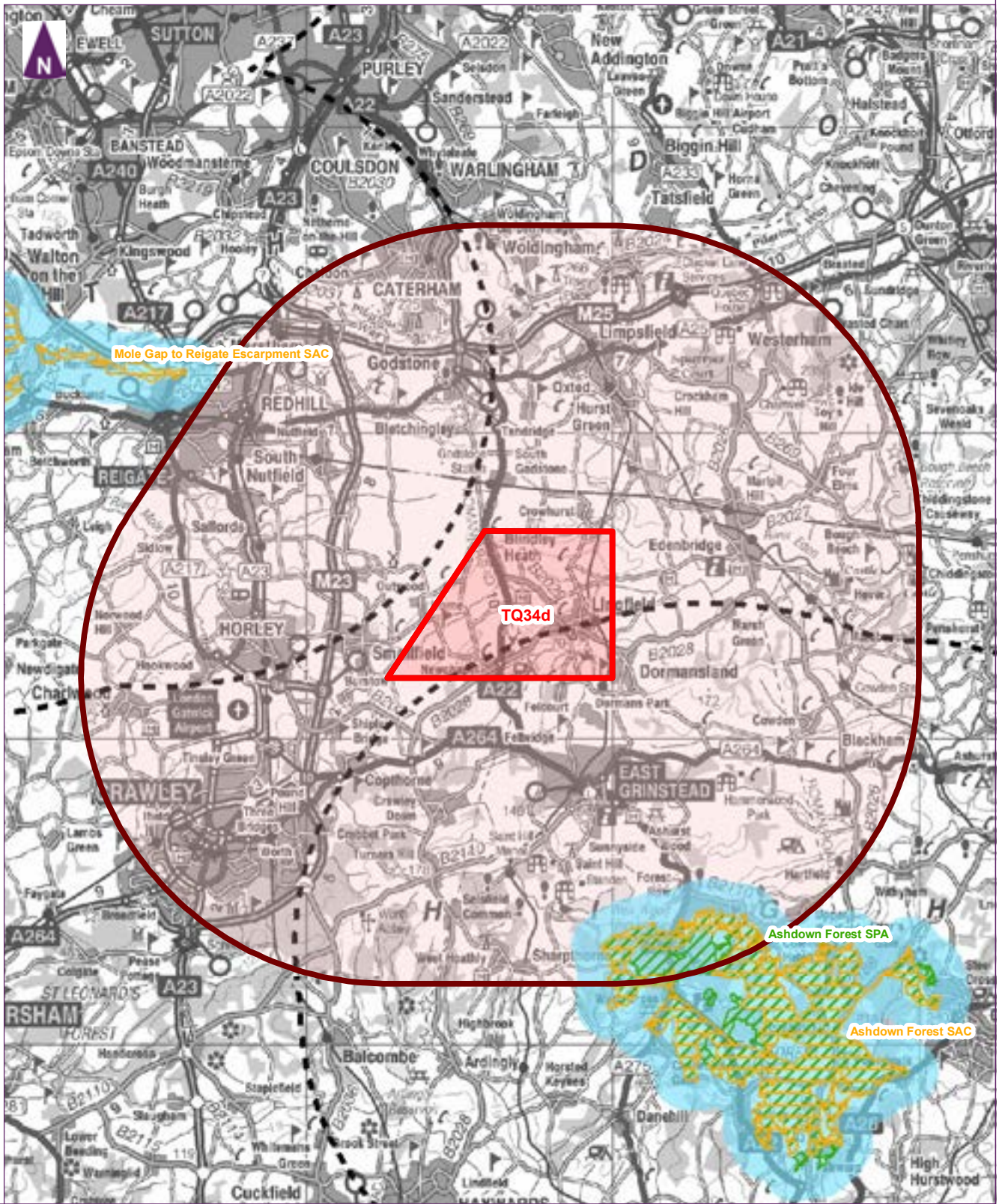


Figure 1
HRA of Licence Application Block TF57

file: H:\Projects\33917_LEA46b map package\10133917-Lea46c.mxd



Key

- Licence block boundary
- 10km potential zones of influence
- 1km buffer zone
- 10km buffer zone
- Special Area of Conservation (SAC)
- Special Protection Area (SPA)



Scale at A4: 1:185,000

Habitat Regulations Assessment (HRA) of 14th Round Onshore Oil and Gas Licence Applications
 Department of Energy and Climate Change



Figure 1
HRA of Licence Application Block TQ34d