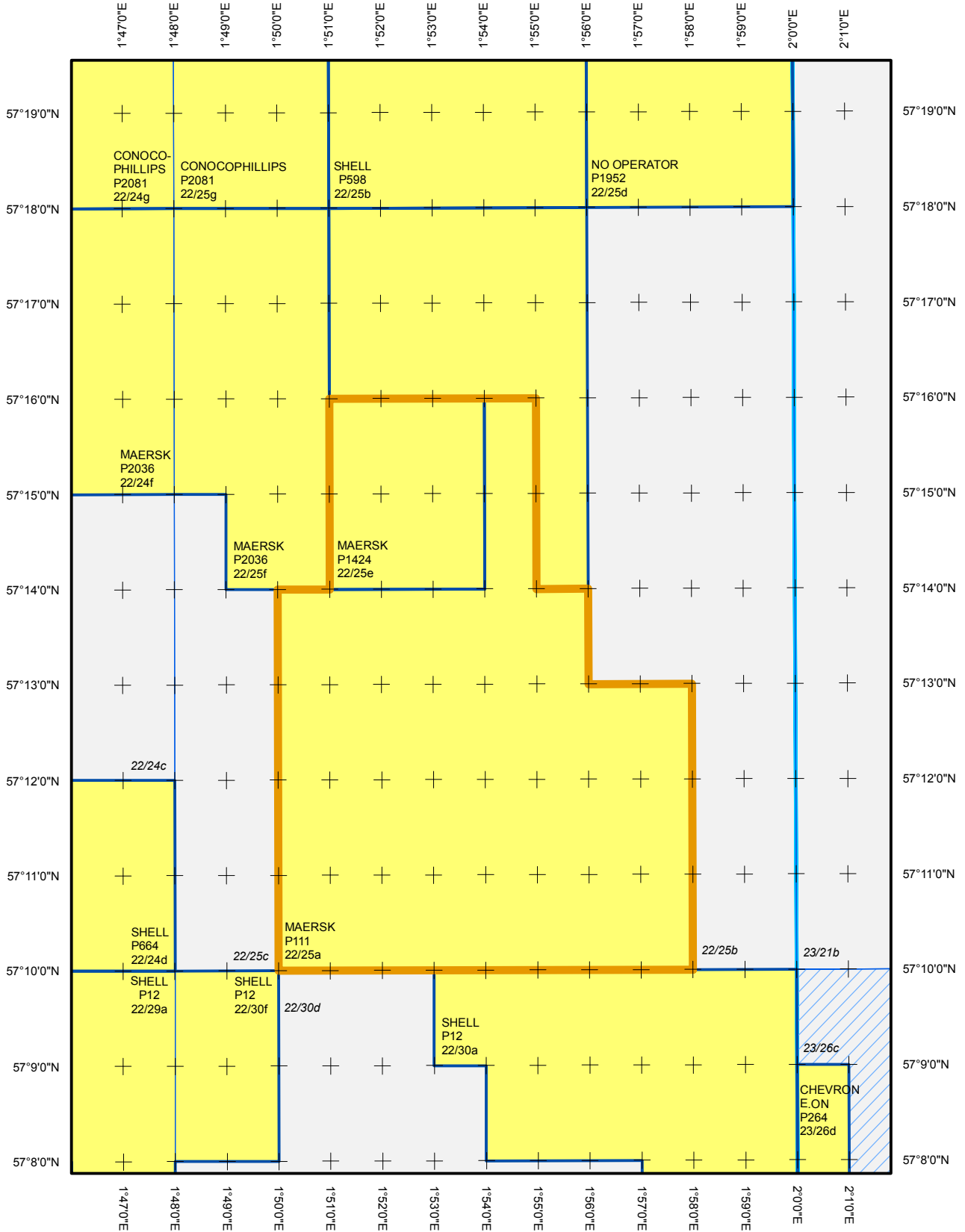









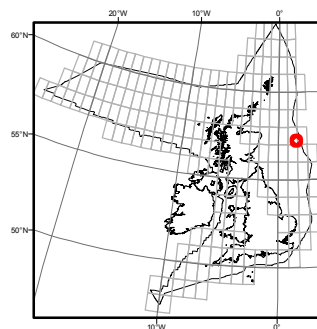
# Proposed Culzean Cluster Area - 001



\*an area below a depth of 3300 metres (10826ft) beneath mean sea level

## Legend

-  Proposed Culzean Cluster Area
-  Licensed area (inc number)
-  Unlicensed area - previously Licensed
-  Unlicensed area - never previously Licensed
-  Restricted Area
-  28th Round Provisional Awards
-  28th Round now under Licence



0 1 2 4 Miles

0 1.5 3 6 Kilometres  
SCALE 1:110,000 ED50 - UTM Zone 31N Updated: 04/12/2014

© Crown copyright 2014. You may re-use this information (not including logos) free of charge in any format or medium, under the terms of the Open Government Licence.  
To view this licence, visit <http://www.nationalarchives.gov.uk/doc/open-government-licence/version/3/> or write to the Information Policy Team, The National Archives, Kew, London TW9 4DU, or email: [psi@nationalarchives.gsi.gov.uk](mailto:psi@nationalarchives.gsi.gov.uk).  
Any enquiries regarding this publication should be sent to us at [john.seabourne@dec.gsi.gov.uk](mailto:john.seabourne@dec.gsi.gov.uk).



**Department of Energy & Climate Change**

[www.gov.uk/Oil-and-gas-offshore-maps-and-gis-shapefiles](http://www.gov.uk/Oil-and-gas-offshore-maps-and-gis-shapefiles)

**OGL**

3 Whitehall Place  
London  
SW1A 2AW