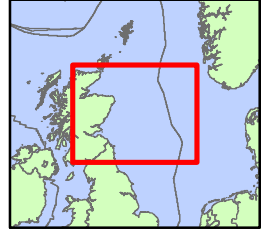


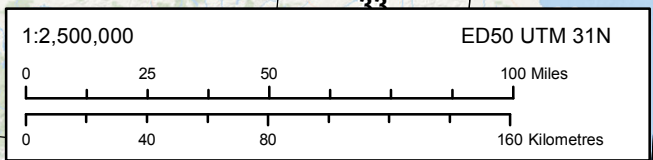
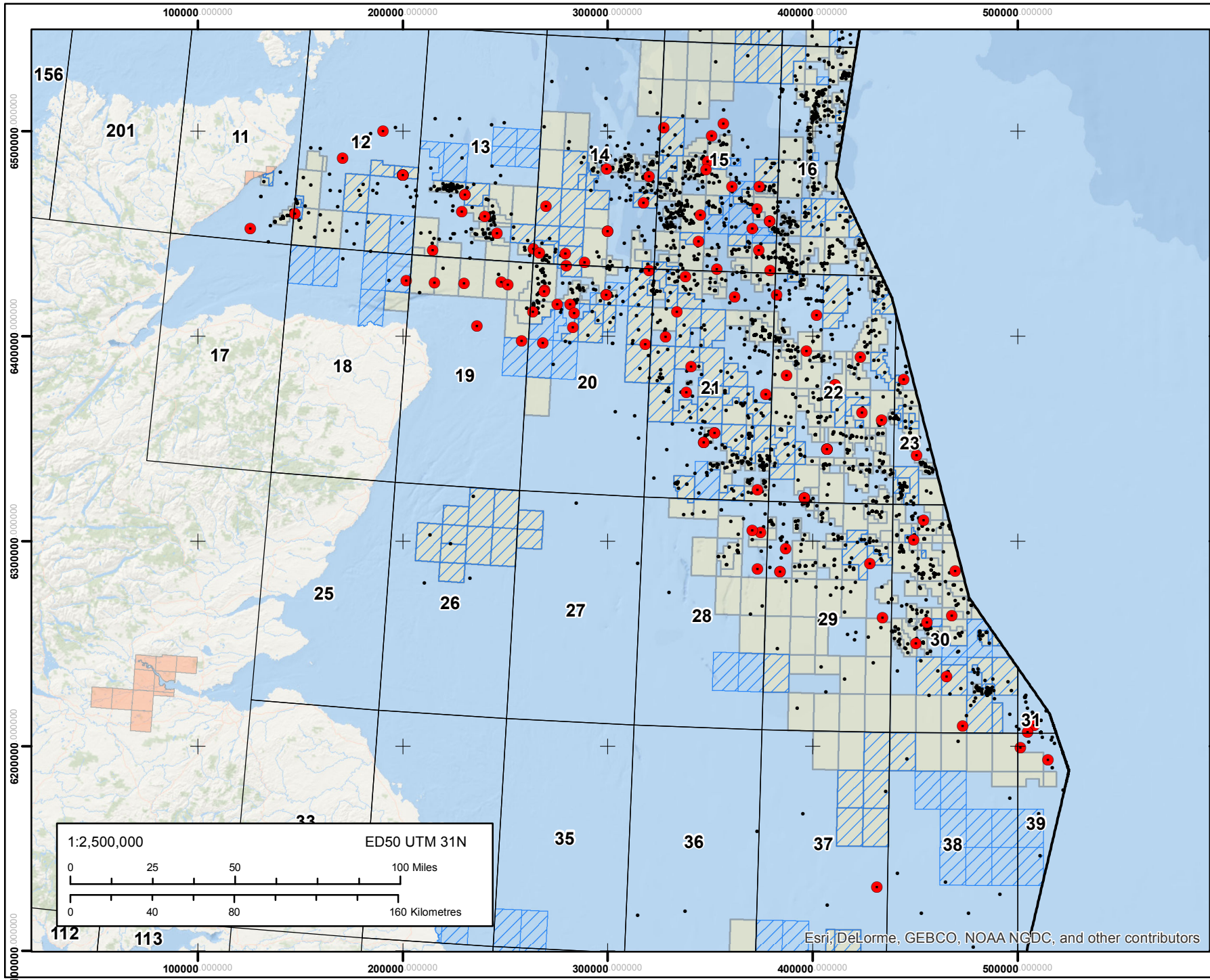
Moray Firth CNS Post Well Analyses



- Legend**
- PWA Wells
 - Wells
 - Quadrants
 - ▬ UKCS Median Line
 - ▨ 28th Round Awards
 - Licensed Blocks (Offshore)
 - Licensed Blocks (Onshore)



Contains data from Esri and Western Geomatics
© Crown copyright 2016. You may reuse this information (not including logos) free of charge in any format or medium, under the terms of the Open Government Licence. To view this licence, visit <http://www.nationalarchives.gov.uk/open-government-licence/version/3/> or write to the Information Policy Team, The National Archives, Kew, London TW9 4DU, or email psi@nationalarchives.gov.uk. Any requests regarding this publication should be sent to us at john.seaborn@gga.gov.uk.



Esri, DeLorme, GEBCO, NOAA NGDC, and other contributors