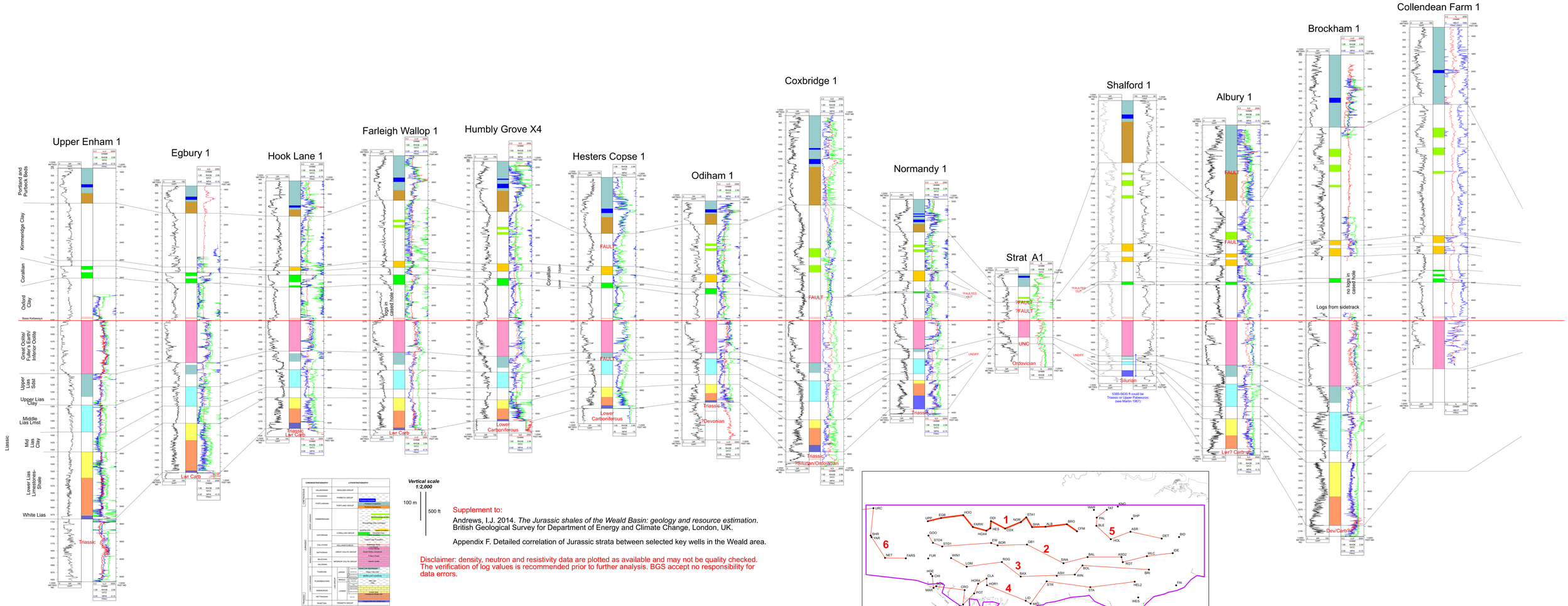


Supplement to:

Andrews, I.J. 2014. *The Jurassic shales of the Weald Basin: geology and resource estimation*. British Geological Survey for Department of Energy and Climate Change, London, UK.

Appendix F. Detailed correlation of Jurassic strata between selected key wells in the Weald area.

Disclaimer: density, neutron and resistivity data are plotted as available and may not be quality checked. The verification of log values is recommended prior to further analysis. BGS accept no responsibility for data errors.

Supplement to:

Andrews, I.J. 2014. *The Jurassic shales of the Weald Basin: geology and resource estimation.* British Geological Survey for Department of Energy and Climate Change, London, UK.

Appendix F. Detailed correlation of Jurassic strata between selected key wells in the Weald area.

Disclaimer: density, neutron and resistivity data are plotted as available and may not be quality checked. The verification of log values is recommended prior to further analysis. BGS accept no responsibility for data errors.

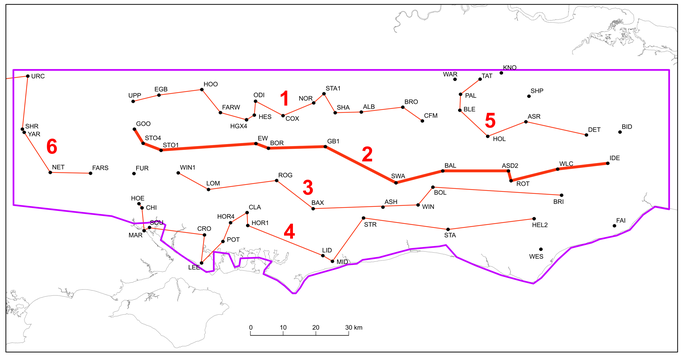


Vertical scale 1:2,000

100 m — 500 ft

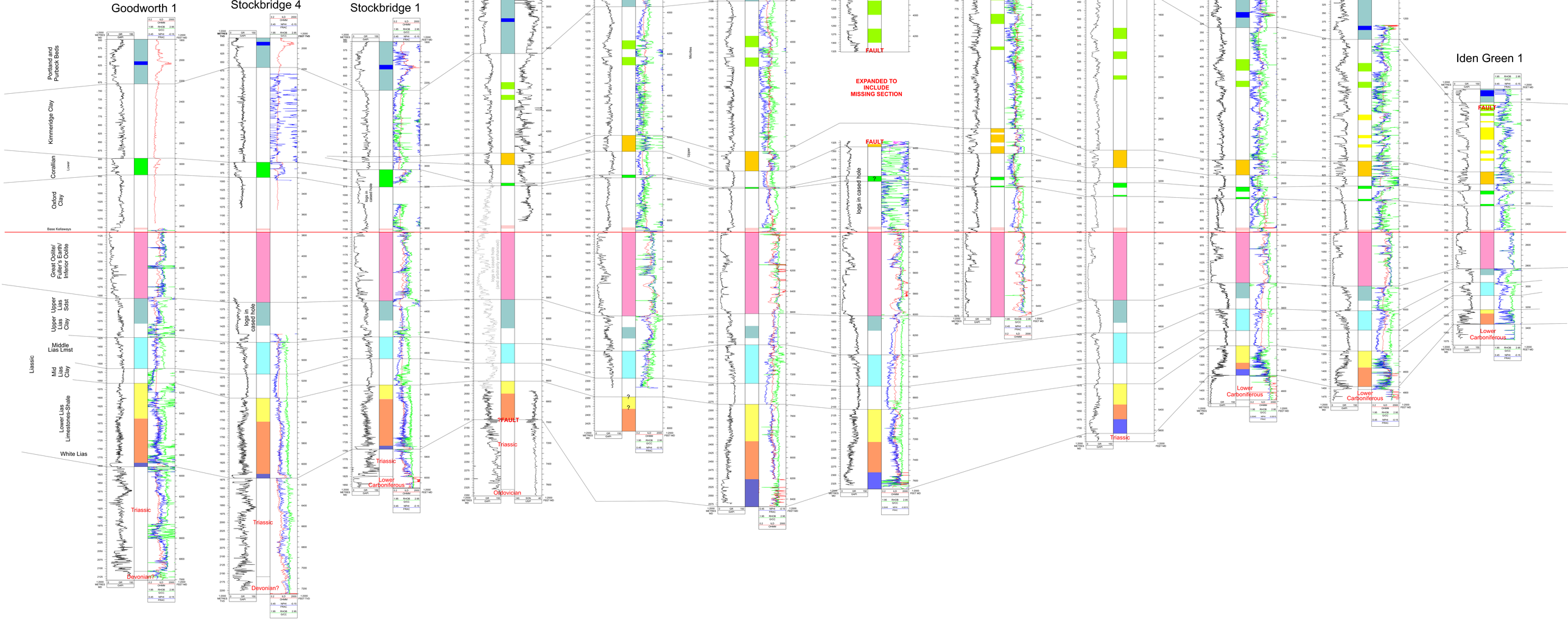




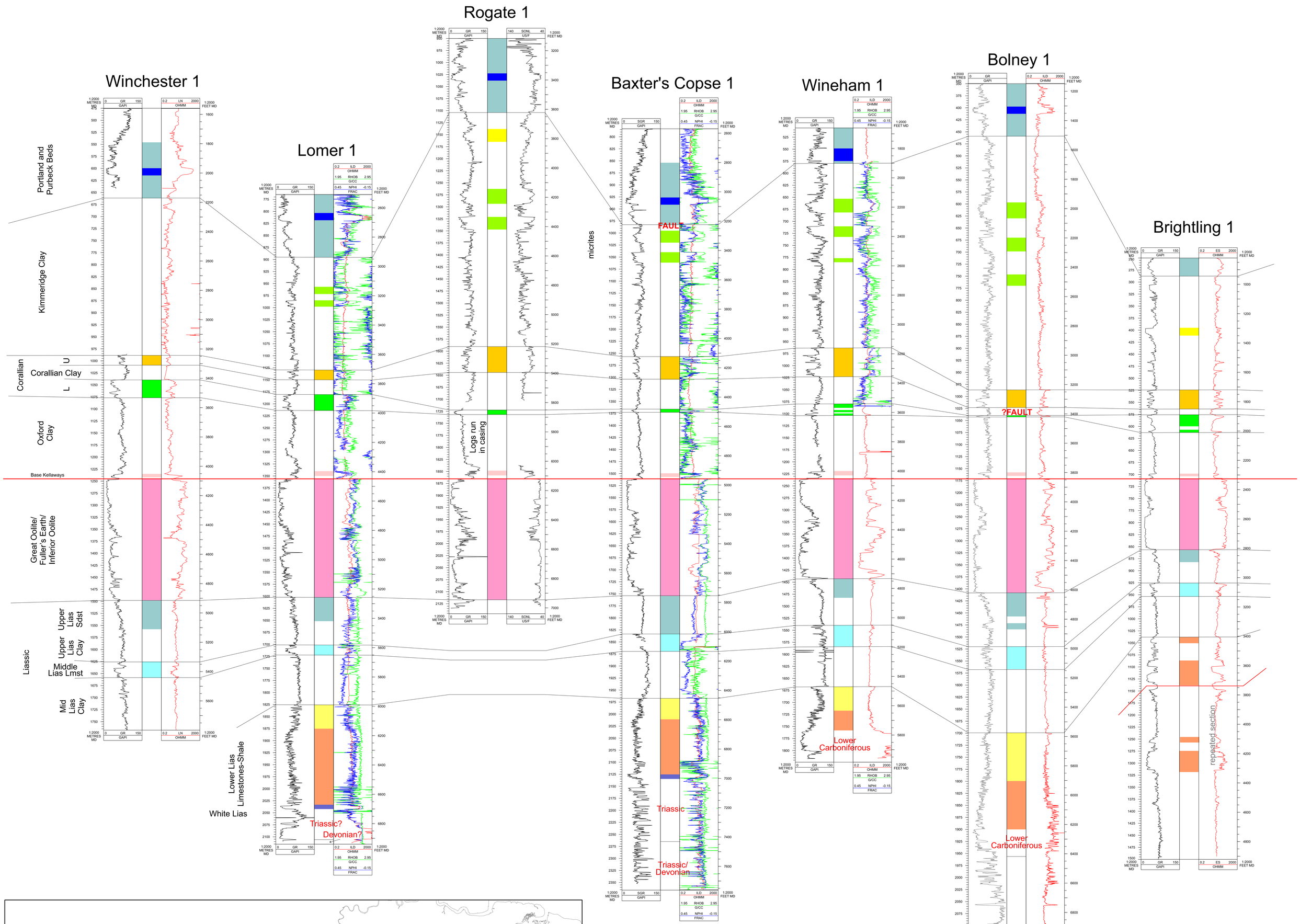


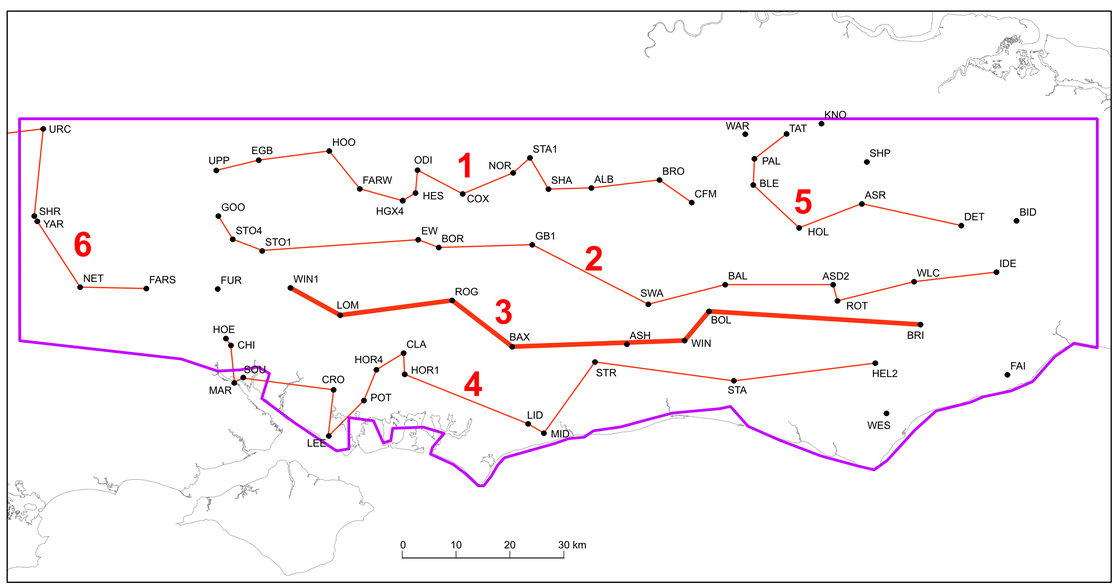


Vertical scale
1:2,000

100 m

500 ft

Disclaimer: density, neutron and resistivity data are plotted as available and may not be quality checked. The verification of log values is recommended prior to further analysis. BGS accept no responsibility for data errors.

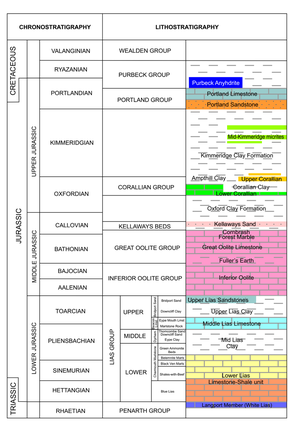


Supplement to:

Andrews, I.J. 2014. *The Jurassic shales of the Weald Basin: geology and resource estimation*. British Geological Survey for Department of Energy and Climate Change, London, UK.

Appendix F. Detailed correlation of Jurassic strata between selected key wells in the Weald area.

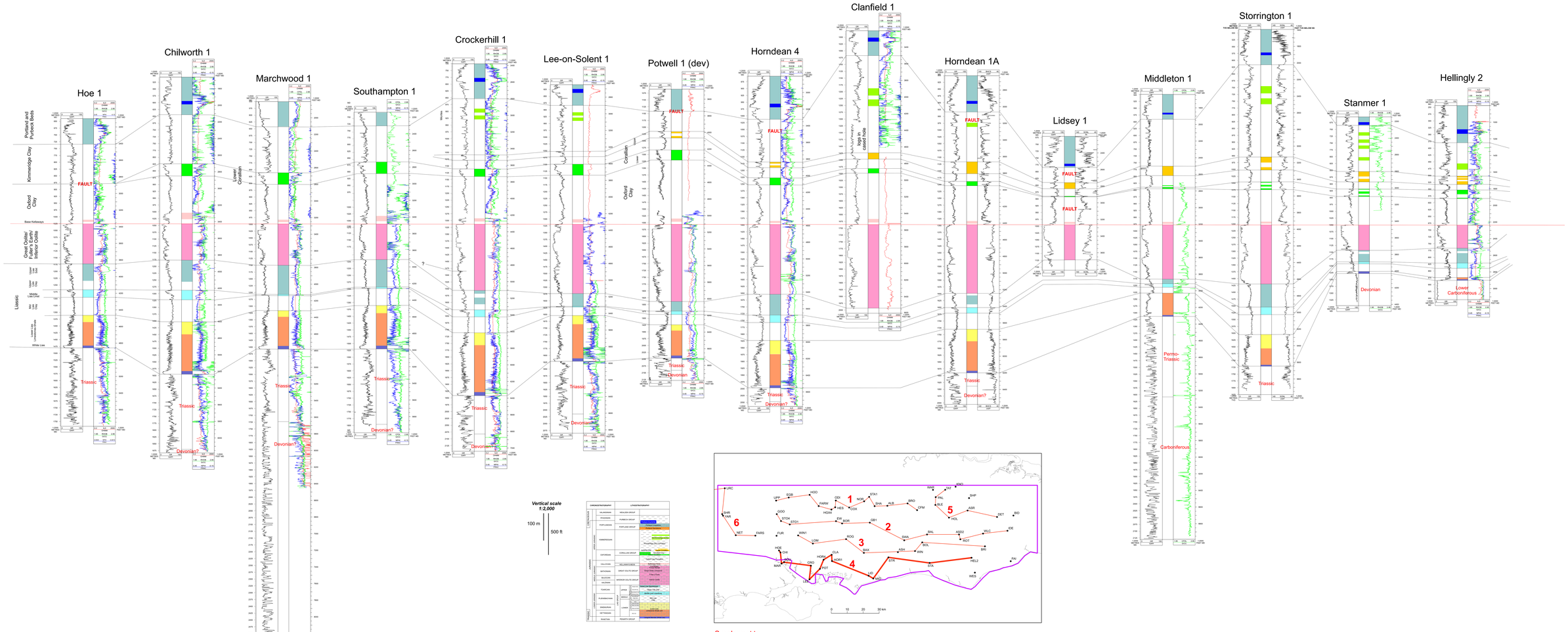


Supplement to:

Andrews, I.J. 2014. *The Jurassic shales of the Weald Basin: geology and resource estimation*. British Geological Survey for Department of Energy and Climate Change, London, UK.

Appendix F. Detailed correlation of Jurassic strata between selected key wells in the Weald area.

Disclaimer: density, neutron and resistivity data are plotted as available and may not be quality checked. The verification of log values is recommended prior to further analysis. BGS accept no responsibility for data errors.

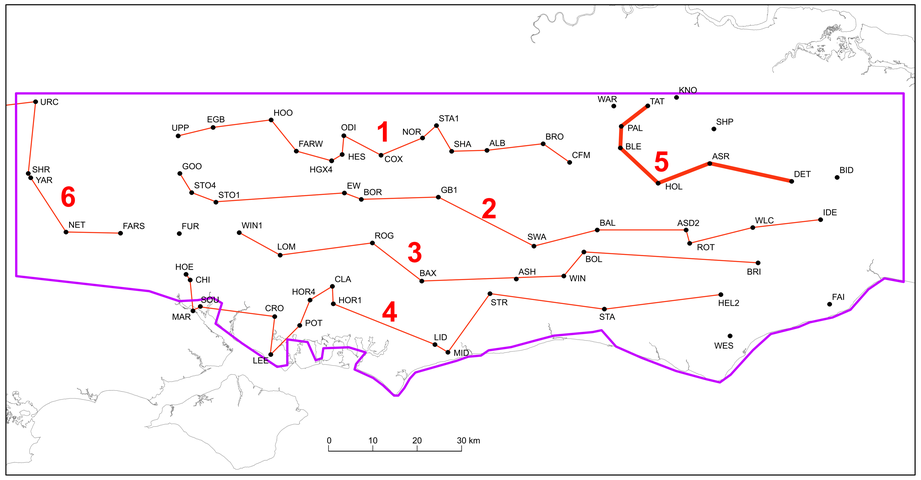


Supplement to:

Andrews, I.J. 2014. *The Jurassic shales of the Weald Basin: geology and resource estimation*. British Geological Survey for Department of Energy and Climate Change, London, UK.

Appendix F. Detailed correlation of Jurassic strata between selected key wells in the Weald area.

Disclaimer: density, neutron and resistivity data are plotted as available and may not be quality checked. The verification of log values is recommended prior to further analysis. BGS accept no responsibility for data errors.

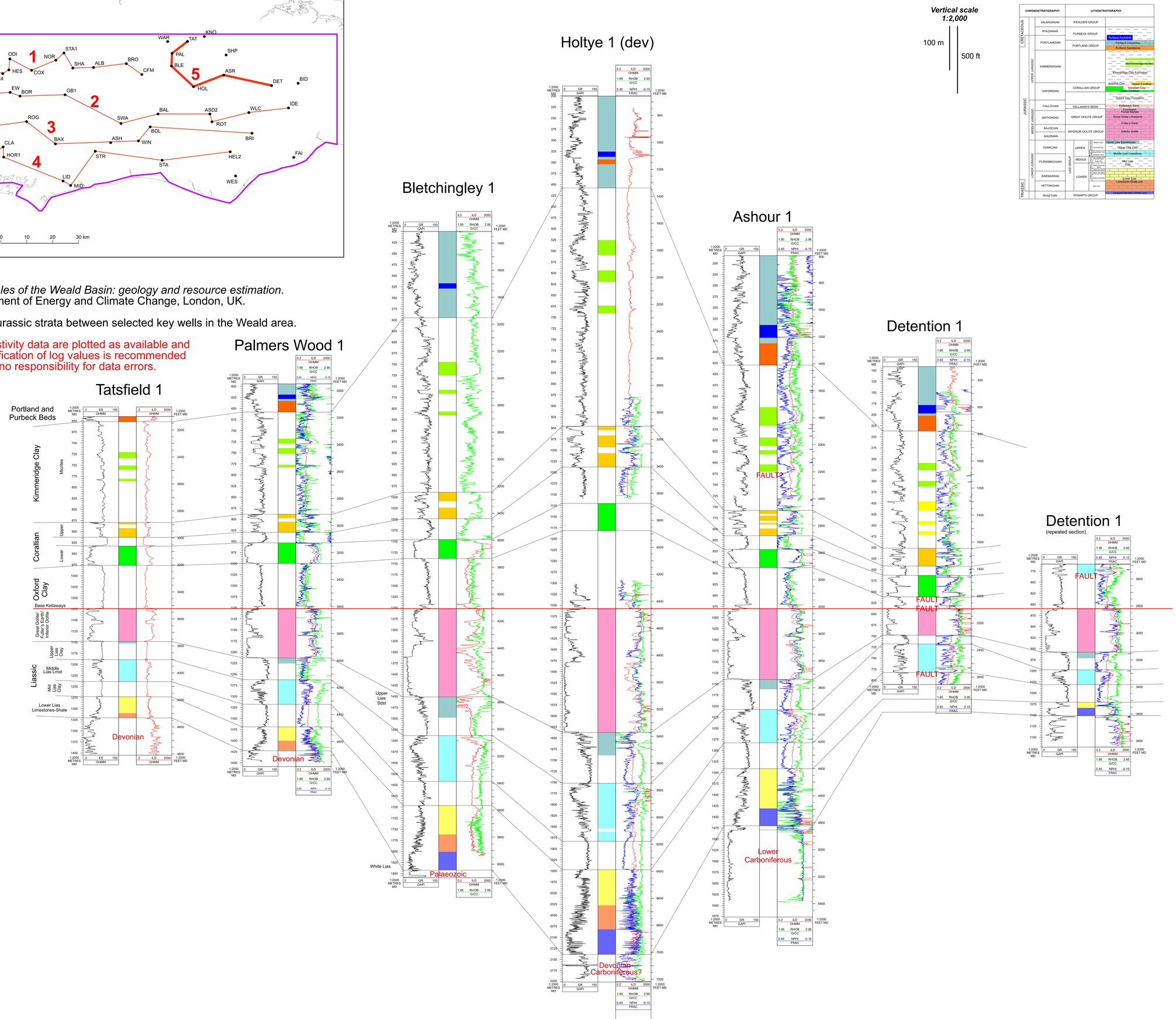




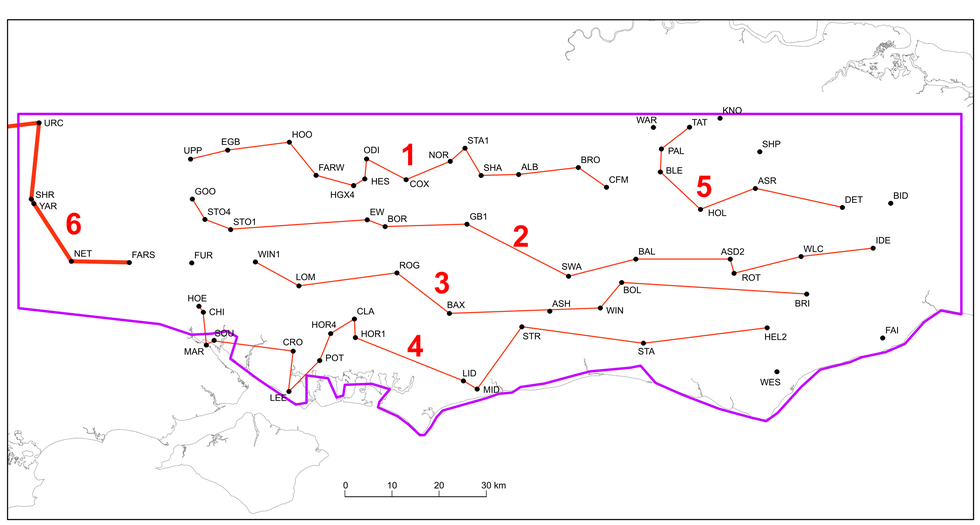


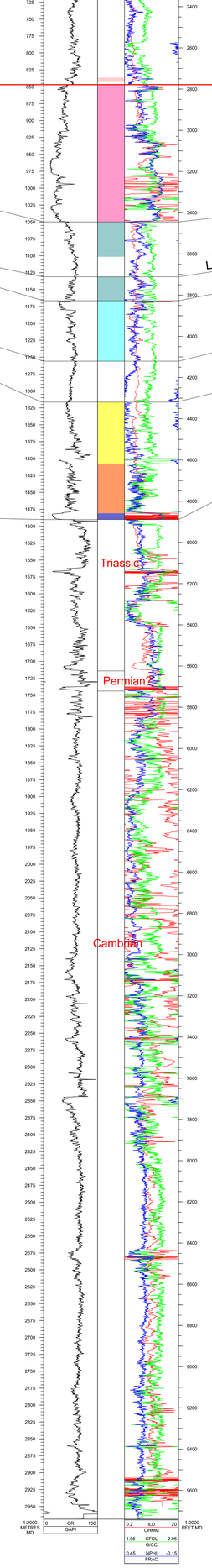


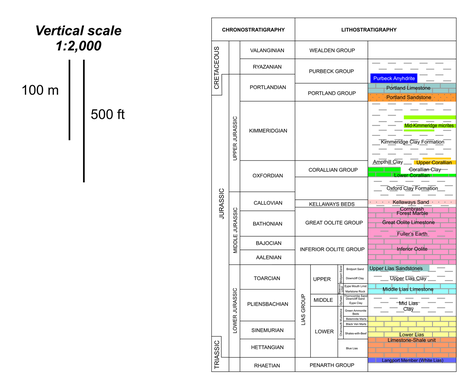


Supplement to:

Andrews, I.J. 2014. *The Jurassic shales of the Weald Basin: geology and resource estimation*. British Geological Survey for Department of Energy and Climate Change, London, UK.

Appendix F. Detailed correlation of Jurassic strata between selected key wells in the Weald area.

Disclaimer: density, neutron and resistivity data are plotted as available and may not be quality checked. The verification of log values is recommended prior to further analysis. BGS accept no responsibility for data errors.