

3°30'W

3°25'W

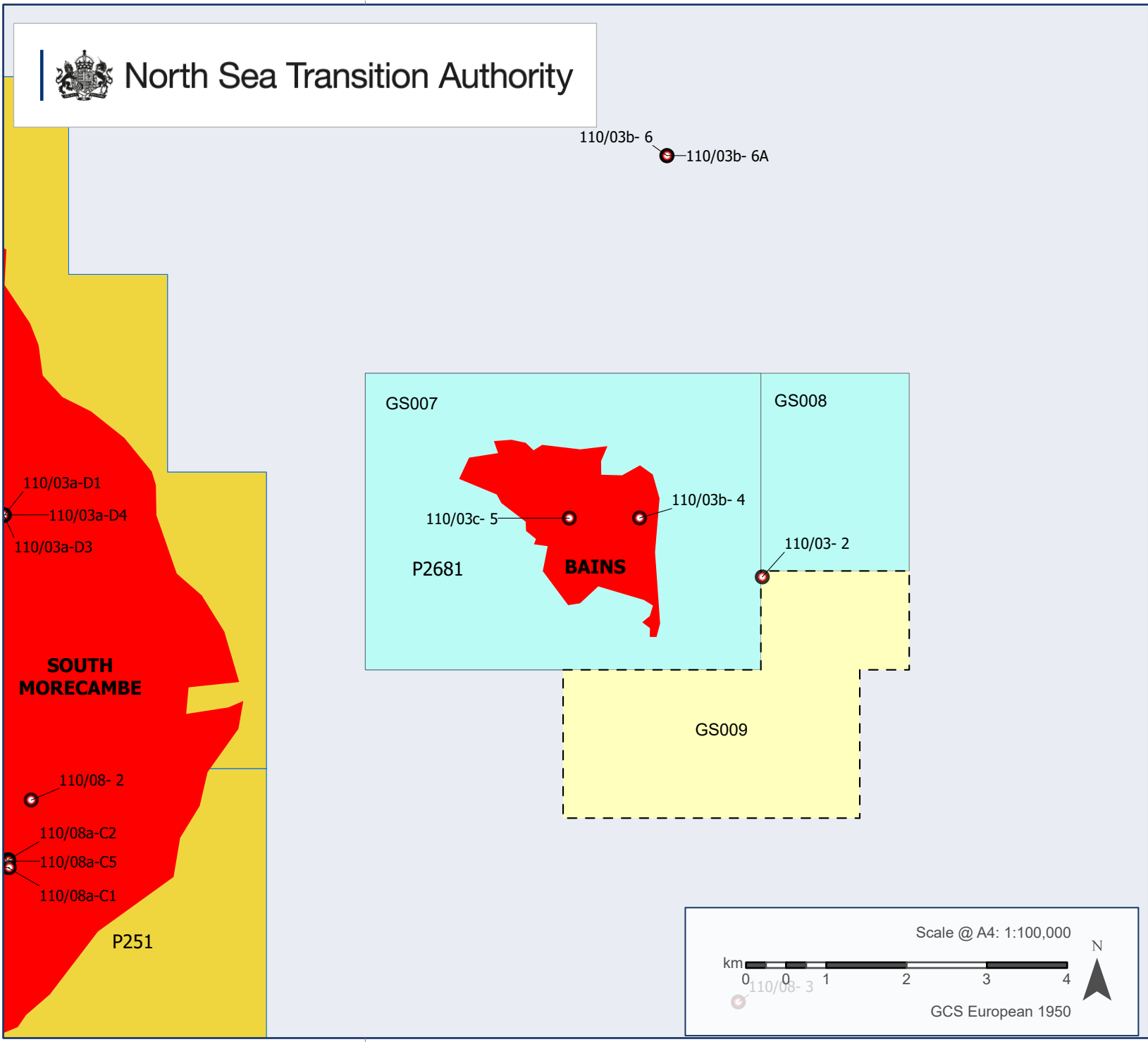


# North Sea Transition Authority

110/03b- 6  
110/03b- 6A

53°55'N

53°55'N



53°50'N

53°50'N

3°30'W

3°25'W

## East Irish Sea gas storage areas awarded: Energy Pathways

### Wellbores by mechanical status

- Abandoned (phase 1, 2, & 3)

### Hydrocarbon fields

- Gas field

### Licences

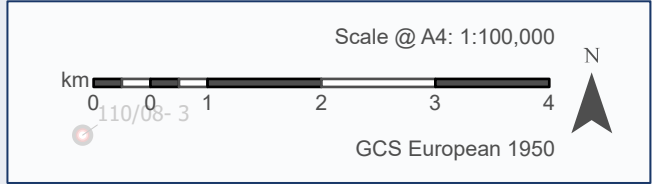
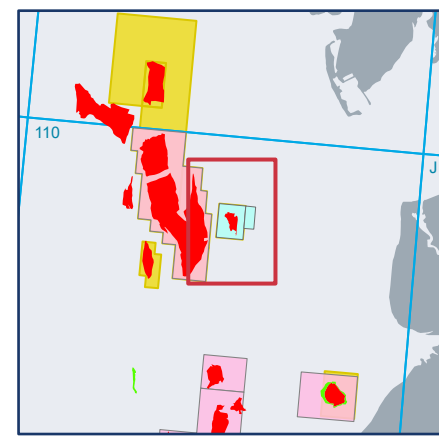
- Current carbon storage licences
- Current gas storage licence
- Petroleum licensed blocks

### Area offered for award

- Area offered for award

Updated: 02 Apr 2026

This map contains NSTA data made available in accordance with the terms of the NSTA user agreement. Contains OS data © Crown copyright (2026)



NSTA User Agreement

NSTA Open Data

